



Govt. Jammu & Kashmir

OFFICE OF THE DEPUTY COMMISSIONER PULWAMA

Email ID: dycompulwama@gmail.com

Telephone No: 01933-241243

Fax No: 01933-241306

Notification No: 32/ DCP-SQ of 2022

Dated: 28-12-2022

In pursuance of Sub Rule 2 (C) of Rule 4 of Jammu & Kashmir Preparation and Revision of Market Value Guideline Rule 2011 of SRO-303, the Market Value Guidelines and Rates of land and structures in respect of Urban and Rural areas of District Pulwama are hereby notified on the basis of the approval of the Divisional Valuation Board Kashmir Vide No: 363-82/DCK/Stamps, Dated: 27-12-2022 forming Format-I for Urban Plots, Format-II for urban built up properties, Format-III for agricultural land of the notification.

It is further notified that in urban areas, where the nature of piece of land is not already classified as "Residential" or "Commercial", the rates of Residential or Commercial would be applicable to it depending upon the land use of the said land.

These rates shall come into force with effect from 1st of January 2023 and shall remain valid till 31st December 2023


Deputy Commissioner
(Chairman District Valuation Committee)
Pulwama

No: DCP-SQ/20-21/2670-85

Dated: 28-12-2022

Copy to the:

1. Financial Commissioner to Government Finance Department J&K, Jammu
2. Financial Commissioner Revenue, J&K, Jammu
3. Principal Secretary to Government Revenue Department J&K, Jammu
4. Advocate General J&K High Court Jammu
5. Registrar J&K High Court, Jammu
6. Commissioner/Secretary to Government General Administration Department J&K, Jammu
7. Secretary to Government Law Department, Jammu
8. Divisional commissioner Kashmir
9. Commissioner Stamps J&K, Jammu
10. Deputy Commissioner Stamps J&K, Jammu
11. District Registrar Pulwama
12. Sub Registrar Pulwama/Tral/Awantipora
13. General Manager Government Press Srinagar for publication in Government Gazette
14. District Information Officer Pulwama for wide publicity and uploading the same on the official website of District Pulwama.
15. Office Record File.



Government of J&K
Office of the Deputy Commissioner of Stamps,
Kashmir Division, Srinagar

Subject: Minutes of the meeting of Divisional Valuation Board for finalization of land rates in Kashmir Division under the provisions of J&K Preparation and Revision of Market Value Guide lines Rules.

The Divisional Valuation Board is constituted and mandated by J&K Preparation and Revision of Market Value Guidelines Rules,2011 as :

- a) To receive information/data of property transactions entered by the District Valuation Committee along with the provisional rates for analysis and final approval;
- b) To evolve norms for fixation of market values in respect of valuation of land, buildings and various kind of interests in the immovable property.

In order to frame the land rates, rates of buildings and various kinds of interests in the immovable property, a meeting was convened in the meeting hall of Divisional Commissioner, Kashmir on 24th of December, 2022 at 10.30 A.M. under the chairmanship of Divisional Commissioner, Kashmir, (Chairman Divisional Valuation Board).

The following members of the Divisional Valuation Board, Kashmir ensured their presence in the meeting.

01	Additional Inspector General of Registrations
02	Chief Engineer, PWD (R&B), Kashmir
03	Chief Town Planner, Srinagar
04	Director Land Records
05	Director Agriculture
06	Chief Conservator of Forests
07	Deputy Commissioner of Stamps

All the Deputy Commissioners of Kashmir Valley attended the meeting virtually except Deputy Commissioner, Srinagar who was represented

by Additional Deputy Commissioner, Srinagar in person. The proposals put forth by the Deputy Commissioners were thoroughly deliberated upon in consonance with the provisions of SRO 304. The Chairman emphasized the need to follow the rules strictly in preparation of the market valuation rates for land, build-up property and plots as per Form I, II, III and IV. It was enjoined upon by the Board that taking into account the impact of COVID lockdown and restriction of economy in general, rates should not be escalated too much. The Deputy Commissioner of Stamps, Kashmir gave overall view of the proposals of the different Districts of Kashmir and put forward the proposals submitted by the various Districts of Kashmir valley. Further, the Board expressed that the rates should not be in fractions but should be rounded to next 100. Further, the chair impressed upon the Deputy Commissioners that rates should be augmented in such a way that the concerned authorities should not face any problem during acquisitions as well.

Whereas, transfer of Registration work from Judiciary to Revenue Department, in most of the cases, Sub Divisional Magistrates/ACR are the Sub Registrars for Registration. These officers also function as Collectors/CALA for Land Acquisition. Experience of Collector land acquisition and registration needs to be properly synergized to prepare the Market Valuation Rates as actual as the real estate market rates are;

Whereas, these rates are arrived at after collecting information/data which has bearing upon market value of immovable property, in a coherent way of three tier committees of multi departmental officers viz Sub District, District and Divisional Level Committees comprising officers from Registration, Finance, Revenue, PWD, Town Planning, Land Records, Agriculture, Forest, Industry, Municipal Bodies etc.

Whereas, the Market Value of Land under the Right to Fair Compensation and Transparency in Land Acquisition, Rehabilitation and Resettlement Act, 2013 is defined in clause (u) of section 3 and to be determined in accordance with section 26 of the said Act. The main source of arriving at Market Value of Land is the market value, specified in the Indian Stamp Act, 1899 (in case of Jammu and Kashmir it is the Stamp Act svt. 1977) for the registration of sale deeds in the area, where the land is situated. Basis of valuation of land in land acquisition cases under the Act of 2013 is the Annual Market Valuation Rates (It is also called as Annual Scheduled Rates). The multiplier (rural/urban) factor and solatium are

based upon the Market Value of land. Section 28 of the Act gives seven parameters to be considered by the Collector in determination of award, first and prime importance is given to the Market Value as determined under section 26 of the Act. There cannot be a major difference between Market Rates prepared for assessing Stamp duty to be charged and land compensation to be given. The Act of 2013 recognizes Market Valuation rates prepared for assessing stamp duty as basis and there upon multiplier factor and solatium is to be given at fixed rates;

The Board after perusing rates recommended by the District Valuation Committees approved the same as under:-

District Srinagar.

The proposals submitted by the District Valuation Committee were examined by the Board and it has been noticed that the rates have been increased by 1-2% over the previous year rates i.e. 2022. The members of the board after thorough deliberations approved the proposals as such.

District Ganderbal

The proposals submitted by the District Valuation Committee of District Ganderbal have been given thorough examination by the members of the Board and it has been observed that the valuation has been increased by 1 to 2% over the previous year i.e. 2022 and rates in most of the areas of Tehsil Lar have been kept same. After marathon deliberations, proposals were approved by the Divisional Valuation Board, as such.

District Kupwara.

The district valuation committee has given hike of 1 to 4% on the land rates over the previous year i.e. 2022. The members of the board examined the proposals threadbare and discussed the proposals and were approved by the Divisional Valuation Board, as such.

District Pulwama

The proposals submitted by the District Valuation Committee of the District Pulwama were examined thoroughly by the members of the

MS

[Handwritten signature]

[Handwritten signature]

[Handwritten signature]

[Handwritten signature]

[Handwritten signature]

[Handwritten signature]

Divisional Valuation Board and it has been observed that valuation of the land has been increased by 1% over the previous year i.e. 2022. The proposals have accordingly been approved.

District Anantnag

The members of the Divisional Valuation Board thoroughly examined the proposals furnished by the District Valuation Committee of the District and it has been noticed that land rates have been increased by 1 to 2% over the previous year i.e. 2022. The proposals were discussed, deliberated upon and accordingly approved, as such.

District Budgam

The proposals submitted by the District Valuation Committee were examined threadbare and it has been noticed that land rates have been increased by 1 to 3% over the previous rates of the year 2022. The proposals were discussed, deliberated upon and approved accordingly, as such.

District Kulgam



The District Valuation committee has furnished proposals which were examined thoroughly and it was observed that hike has been given to the valuation by 1 to 2% over the previous year i.e. 2022. The members discussed the proposals, deliberated upon, and the rates were approved, as such by the Divisional Valuation Board.

District Shopian

The District Valuation Committee has kept rates more or less same as were prevalent during the preceding year i.e. 2022. The issues were discussed and deliberated upon thoroughly. The rates were approved as proposed by the Divisional Valuation Board.

District Baniptora

The proposals submitted by the District Valuation Committee were examined threadbare and it was noticed that land rates have been



increased by 1% over the previous rates of the year 2022. The proposals were discussed, deliberated upon and approved accordingly, as such.

District Baramulla

The District Valuation committee has furnished proposals which were examined thoroughly and it was observed that hike has been given to the valuation by 1% over the previous year i.e. 2022. The members discussed the proposals and deliberated upon, and approved, as such by the Divisional Valuation Board.

The Board approved the rates with the broad guidelines as under:

1/In order to assess the instruments for proper stamp duty, the Sub Registrars shall see that the instruments presented for registration is fully and finally setting forth description of immovable property; namely (rule 3)

- i) In case an instrument relating to agriculture the land is irrigated or not, and if irrigated, whether irrigation is for one crop or for two crops.
- ii) In case of an instrument relating to transaction of any immovable property in urban or rural area except agricultural land;
 - a) Area of Plot, area of plinth, floors of building
 - b) Year of construction.

2/ Rates for construction. The rates per square meter for construction of buildings for the year 2023 for constructions should be as follows:

- a) As per the table of CE-PWD.
- b) As per the Category of specifications viz single, double, three four and five storied buildings.
- c) Rate of depreciation:

$$Q=(1-P) \times R \times 1e/l$$

Where R=Reproduction cost of structure/asset

P= Salvage value in percentage

Handwritten signature and initials on the left margin.

Handwritten signatures and initials at the bottom of the page.

le= Equivalent spent life of the building
in year

l= Economic life of building which shall
dep c

Category/type of construction of building

Example

If R= 50 Lac

P= 10%

le= 30 years (age)

l= 80 years

Therefore $Q = (1 - \frac{10}{100}) \times 50 \times \frac{30}{80}$

$Q = 0.90 \times 50 \times \frac{30}{80}$

Q= 16.875 Lakhs

3/For the purpose of valuation the properties falling under no development zone in the Master Plan of Srinagar city or any other area, such as utility and services, parking, parks, Gardens, play grounds, conservation Reserves, Biodiversity park, buffers of water bodies/Rivers/ Canals/ Streams/ Wetlands, cremation and burial grounds and areas restricted for development shall be valued at 25% less than the stamp duty rates of that area/Villages applicable for agriculture land in / near the area. For claiming this benefit, the certificate from Chief Town Planner Kashmir shall be obtained and attached in original. However, sale purchase of land in these "No Development Zone" shall be put to use for the purpose as specified in the Land use Policy of Master plan only. Also, for green zone areas the rates shall be valued 25% less than the Stamp Duty rates of that area/village. The master plans should be khasra wise and depicts khasra No: of every land use, as far as possible.

MS.
/

Handwritten signatures and marks at the bottom of the page.

4/Non-agricultural potential land:- Lands for which District Collector issues permission from agriculture to non agriculture shall be valued thereafter as having potential residential/commercial use depending upon the purpose for which the land has been converted.

5/Valuation of Industrial plots: - located in the Industrial estate shall be done as per rates fixed by the SIDCO/Industries Department as per Govt policy.

6/Doubt/difficulty regarding location of property falling in a particular Mohallah or area, in Srinagar or any city: Srinagar being thickly populated and rates are worked out as per Mohalla/area, there may be difficulty in locating the property. In such cases, the Certificate of Tehsildar concerned shall be called for and attached with the instrument of registration. Missing Mohalla/Gullies/localities in Urban area shall be considered at par with the adjacent Gali/locality rates whichever is higher and certificate from Tehsildar should be called for and attached with the instrument of registration.

7/Commercial spaces such as shops, food courts/ Restaurants/Departmental stores, shopping centers, business establishments, entertainment zones and other allied activities housed in a series of connected or adjacent buildings or in single large buildings shall be valued with 25% additional valuation of the area in which the shopping Mall falls.

8/The property (land and structure) that falls in the mixed use Zone and or in the designated road covered under the mixed use policy as per the land use of the Master Plans provisions shall be valued at par with the higher value of the area where it is located.

9/Lease deeds under Land Grants Acts shall be valued at the rates applicable to the area in which the property is situated and for which it is given.

10/Valuation of property in multi-story buildings shall be done at 100% for Ground and First floor and thereafter 90% of the Market value rates.

MS.
A
B

A
B
C
D
E

Property located in basement (below the ground floor) shall also be valued at 90% of the rates.


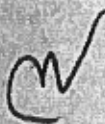
11/If sub registrars require guidance on valuation of a property, they shall obtain as per provisions of Stamps Duty Act, Section 47 of J&K Stamps (Prevention of Undervaluation of Instruments) Rules, 2011.

12/If more than one benefit is to be availed as per valuation factors explained herein above, adjudication is necessary under section 31 of J&K Stamps Act, smvt. 1977 by viz a viz valuation.

Recently the Government of J&K has made an amendment in "J&K Preparation and Revision of Market Value Guidelines Rules of 2011" and an S.O. No: 616 has been issued in this regard dated: 21/11/2022 and form IV was added as per this S.O. for determination of land rates for Industrial plots.


Since the Department of Industries and Commerce and Organizations like SIDCO and SICOP already notifying the rates for Industrial plots which are provided on lease and may vary from year to year. It has been decided in the meeting that form IV will not be incorporated in the land rates to be notified for 2023. In this regard if the Department of Industries and Commerce Organizations like SIDCO and SICOP have any valuable suggestions for fixation of rates for Industrial Plots, same may be brought to the notice of Divisional Valuation Board so that necessary action will follow in next Divisional Valuation Board meeting.

The approved rates shall be effective from Ist of January, 2023 to 31st of December, 2023. Accordingly, all the Deputy Commissioners are impressed upon to notify the same as per rule 4 of J&K Preparation and Revision of Market Value Guidelines Rules 2011 and upload the approved stamp rates for the year 2023 on their respective district administration websites on Ist January, 2023 for information of all. The DIO, NIC is also enjoined upon to create a link from the website of Divisional Commissioner, Kashmir for accessing the stamp rates of all districts and the District



Development Commissioners will submit the compliance report in this regard immediately.


Deputy Commissioner of Stamps
(Convener)


Regional Director Survey & Land
Records (Member)


Chief Town Planner
(Member)


Additional Inspector General
of Registrations (member)


Divisional Commissioner, Kashmir
(Chairman)
Divisional Valuation Board, Kashmir


Chief Conservator of Forests
(Member)


Director, Agriculture, Kmr.
(Member)


Chief Engineer (R&B)
(Member)


Additional Commissioner,
(Co opt member)

No 363-82/Dck/Stamps.

Copy to the:

All Concerned.

Dated: 27/12/2022



Government of Jammu & Kashmir

OFFICE OF THE DEPUTY COMMISSIONER PULWAMA

Email ID: dycompulwama@gmail.com Telephone No: 01933-241243, Fax No: 01933-241306

Subject: -Minutes of meeting held on 12-12-2022 regarding fixation of Stamp Rates in District Pulwama under the provisions of J&K Preparation and Revision of Market Value Guidelines Rules-2011

Ref: - Meeting notice No. DCP-SQ/22-23/2387- , Dated: 10-12-2022.

In pursuance to the Jammu and Kashmir Preparation and Revision of Market Value Guideline Rules, 2011 the District Valuation Committee meeting has been held under the Chairmanship of District Collector (Deputy Commissioner) Pulwama Pulwama in the meeting hall today on 12-12-2022 at 2 pm.

The following officers / members were present in the meeting.

1. District Registrar (Addl. Deputy Commissioner) Pulwama- Member
2. Additional Deputy commissioner Tral/Awantipora- Members
3. Superintending Engineer PWD Pulwama- Member
4. General Manager DIC Pulwama- Member
5. District Panchayat Officer Pulwama- Member
6. Executive Officers Municipal Committee Pulwama/Pampore- Members
Tral/Awantipora/ Khrew
7. Divisional Forest Office Pulwama/ Awantipora- Members













At the outset the Chair impressed upon the members of the District Valuation Committee the importance of fixing Market Rates as per the Market Value Guideline Rules, 2011 and also directed that the instructions conveyed with respect to preparation of Market Value Rates should be borne in mind while preparing the rates and all the principles of determination of market value as envisaged in SRO 303 should be adopted. The provisional rates proposed for the land and other urban immovable properties of District were analyzed.


District Collector Pulwama sought the details of progress made so far in fixation of rates under SRO 303. The Divisional Commissioner Kashmir emphasized to the Deputy Commissioners of Kashmir Division in the Video Conference held for revision and preparation of market value rates for upcoming calendar year 2023 to continue the existing Stamp Duty Rates and make only 1-2% hike to the current rate. However it has been directed to make necessary corrections of aberrations or any mismatch in previous rate schedule and clearance of variations, if any, in any village or area.

The information regarding the market rates 2023 was already collected from Sub District Valuation Committee as per the devised format, who have proposed **1% (one percent)** hike in stamp duty rates for upcoming year 2023. After threadbare discussion in the matter it was unanimously decided that the information collected as per the devised format be submitted to Divisional Valuation Board for further course of action.

The meeting ended with a vote of Thanks to the chair.

Signatures of Presenting Officers:

S.No	Name of Officer	Signature
1	District Registrar (Addl. Deputy Commissioner) Pulwama	
2	Addl. Deputy commissioner Tral	
3	Addl Deputy Commissioner Awantipora	
4	Superintending Engineer PWD Pulwama	
5	General Manager DIC Pulwama	
6	District Panchayat Officer Pulwama	
7	Executive Officer Municipal Council Pulwama	
8	Executive Officer Municipal Pampore	
9	Executive Officer Municipal Tral	
10	Executive Officer Municipal Khrew	
11	Executive Officer Municipal Awantipora	
12	Divisional Forest Officer Pulwama / Awantipora	
13	Divisional Forest Officer Shopian	


District Collector
(Chairman District Valuation Committee)
Pulwama
Dated: 12-12-2022

No: DCP-SQ/22-23/ 2448-49
Copy to the:

1. Divisional Commissioner Kashmir
2. District Registrar (Addl. Deputy Commissioner) Pulwama

3. Additional Deputy commissioner Tral/Awantipora
4. Superintending Engineer PWD Pulwama
5. General Manager DIC Pulwama
6. District Panchayat Officer Pulwama
7. Executive Officer Municipal Committee Pulwama/Pampore
Tral/Awantipora/ Khrew
8. Divisional Forest Office Pulwama/Awantipora



for information

Form 1 (See Rule 1)
Annexure "A1" to "A8"
Market Value Guidelines of Urban Plots for the Year 2023

S.No	Name of the Ward	Name of Mohalla / Colony/Society Street	Residential (Rs in lacs per Kanal)	Commercial (Rs in lacs per Kanal)
1	Pampore: Namblabal "A"	Bagander upto 50 mtr of road	34.34	35.75
2	Namblabal "A"	Beyond 50 mtr of Road	33.84	35.25
3	Namblabal "A"	Gosia Colony upto 50 mtr of road	35.35	37.17
4	Namblabal "A"	Beyond 50 mtr of Road	34.85	36.06
5	Namblabal "B"	Tang Mohalla, upto 50 mtr of road	35.86	37.17
6	Namblabal "B"	Beyond 50 mtr of Road	35.15	36.06
7	Namblabal "B"	Aram Mohalla upto 50 mtr of road	34.34	36.06
8	Namblabal "B"	Beyond 50 mtr of Road	33.84	35.25
9	Namblabal "C"	Ahangar Mohalla upto 50 mtr of road	34.34	36.06
10	Namblabal "C"	Beyond 50 mtr of Road	33.84	35.25
11	Namblabal "C"	Sheikh Mohalla upto 50 mtr of road	34.34	36.06
12	Namblabal "C"	Beyond 50 mtr of Road	33.84	35.25
13	Namblabal "D"	Tangsheikh Mohalla, upto 50 mtr of road	34.34	36.06
14	Namblabal "D"	Beyond 50 mtr of Road	33.84	35.25
15	Namblabal "D"	Baba Ali Sahib upto 50 mtr of road	35.35	36.87
16	Namblabal "D"	Beyond 50 mtr of Road	34.54	35.75
17	Namblabal "E"	Astan Mohalla upto 50 mtr of road	36.46	38.18
18	Namblabal "E"	Beyond 50 mtr of Road	35.35	37.17
19	Namblabal "F"	New Colony Tulbagh, upto 50 mtr of road	34.85	36.06
20	Namblabal "F"	Beyond 50 mtr of Road	34.34	35.25
21	Namblabal "F"	Tanchi Bagh upto 50 mtr of road	46.86	48.78
22	Namblabal "F"	Beyond 50 mtr of Road	45.75	47.17
23	Drangabal "A"	Wani Mohalla, upto 50 mtr of road	35.86	37.67
24	Drangabal "A"	Beyond 50 mtr of Road	35.15	36.06
25	Drangabal "A"	Malik Mohalla upto 50 mtr of road	35.86	37.67
26	Drangabal "A"	Beyond 50 mtr of Road	35.15	36.06
27	Drangabal "B"	Frestabal Qadeem, upto 50 mtr of road	46.86	48.78
28	Drangabal "B"	Beyond 50 mtr of Road	45.75	47.17
29	Drangabal "C"	New Colony Frestabal upto 50 mtr of road	45.25	47.17
30	Drangabal "C"	Beyond 50 mtr of Road	44.74	46.66



31	Drangabal "C"	Khankhabagh upto 50 mtr of road	44.24	46.66
32	Drangabal "C"	Beyond 50 mtr of Road	43.73	44.54
33	Drangabal "D"	Dar Mohalla, upto 50 mtr of road	46.86	49.29
34	Drangabal "D"	Beyond 50 mtr of Road	45.75	47.17
35	Drangabal "E"	Bhat Mohalla, upto 50 mtr of road	45.25	49.29
36	Drangabal "E"	Beyond 50 mtr of Road	44.74	46.16
37	Drangabal "E"	Mir Mohalla upto 50 mtr of road	45.25	47.77
38	Drangabal "E"	Beyond 50 mtr of Road	44.74	46.16
39	Drangabal "F"	Sofi Mohalla, upto 50 mtr of road	46.86	48.78
40	Drangabal "F"	Beyond 50 mtr of Road	45.75	47.17
41	Kadlabal "A"	Lalwani Mohalla, upto 50 mtr of road	46.86	45.65
42	Kadlabal "A"	Beyond 50 mtr of Road	45.75	47.17
43	Kadlabal "A"	Dhobi Mohalla upto 50 mtr of road	34.85	37.67
44	Kadlabal "A"	Beyond 50 mtr of Road	32.22	36.06
45	Kadlabal "B"	Tuli Mohalla, upto 50 mtr of road	34.85	36.56
46	Kadlabal "B"	Beyond 50 mtr of Road	32.22	35.05
47	Kadlabal "B"	Dhobi Mohalla upto 50 mtr of road	34.85	36.56
48	Kadlabal "B"	Beyond 50 mtr of Road	32.22	35.05
49	Kadlabal "B"	Muju Mohalla upto 50 mtr of road	34.85	36.56
50	Kadlabal "B"	Beyond 50 mtr of Road	32.22	35.05
51	Kadlabal "C"	Dobhi Mohalla, upto 50 mtr of road	34.34	36.56
52	Kadlabal "C"	Beyond 50 mtr of Road	33.33	35.05
53	Kadlabal "C"	Mukhdam Mohalla upto 50 mtr of road	34.34	36.56
54	Kadlabal "C"	Beyond 50 mtr of Road	33.33	35.05
55	Kadlabal "D"	Hamdani Colony Kadlabal upto 50 mtr of road	36.46	38.18
56	Kadlabal "D"	Beyond 50 mtr of Road	34.85	36.06
57	Kadlabal "D"	Sheikh Mohalla upto 50 mtr of road	36.36	37.37
58	Kadlabal "D"	Beyond 50 mtr of Road	34.85	35.05
59	Kadlabal "D"	New Colony Kadlabal upto 50 mtr of road	35.35	37.67
60	Kadlabal "D"	Beyond 50 mtr of Road	34.34	35.96
61	Kadlabal "E"	Molvi Mohalla/ Laterbal upto 50 mtr of road	36.46	38.18
62	Kadlabal "E"	Beyond 50 mtr of Road	34.34	36.56
63	Awantipora: Booh (A) Ward No: 01	Thana Mohalla, upto 50 mtrs on road	24.24	28.28
64	Booh (A) Ward No: 01	Beyond 50 mtrs on road	20.71	26.26

65	Booh (A) Ward No: 01	Sheikh Mohalla upto 50 mtrs of road	23.23	25.25
66	Booh (A) Ward No: 01	Beyond 50 mtrs of road	18.69	23.23
67	Booh (A) Ward No: 01	Dhobi Mohalla upto 50 mtrs of road	19.19	25.25
68	Booh (A) Ward No: 01	Beyond 50 mtrs of road	17.17	22.73
69	Booh (B) Ward No; 02	Shah Mohalla, upto 50 mtrs of road	18.69	24.04
70	Booh (B) Ward No; 03	Beyond 50 mtrs on road	17.17	22.02
71	Booh (B) Ward No; 04	Her Booh, upto 50 mtrs of road	18.69	24.75
72	Booh (B) Ward No; 05	Beyond 50 mtrs of road	17.17	22.22
73	Iqbal Colony (A) Ward 03	Sheikh Mohalla, upto 50 mtrs of road	18.69	25.76
74	Iqbal Colony (A) Ward 04	Beyond 50 mtrs of road	17.17	23.43
75	Iqbal Colony (A) Ward 05	Ahanger Mohalla, upto 50 mtrs of road	18.69	25.25
76	Iqbal Colony (A) Ward 06	Beyond 50 mtrs of road	17.17	23.23
77	Iqbal Colony (B) Ward 04	Naya Pattan , upto 50 mtrs of road	18.69	25.25
78	Iqbal Colony (B) Ward 05	Beyond 50 mtrs of road	17.17	23.23
79	Iqbal Colony (B) Ward 06	New Colony, upto 50 mtrs of road	18.69	25.25
80	Iqbal Colony (B) Ward 07	Beyond 50 mtrs of road	17.17	23.23
81	Herpura (A) Ward No 05	Dar Mohalla, upto 50 mtrs of road	19.19	26.26
82	Herpura (A) Ward No 06	Beyond 50 mtrs of road	17.68	24.24
83	Herpura (A) Ward No 07	Mir Mohalla, upto 50 mtrs of road	18.69	25.55
84	Herpura (A) Ward No 08	Beyond 50 mtrs of road	16.97	22.22
85	Herpura (B) Ward No 06	Bhat Mohalla, upto 50 mtrs	17.68	24.44
86	Herpura (B) Ward No 07	Beyond 50 mtrs of road	16.26	21.92
87	Mukhdam Mohala Ward No 07	Mukhdam Mohala , upto 50 mtrs	23.74	27.27
88	Mukhdam Mohala Ward No 08	Beyond 50 mtrs of road	19.70	25.25
89	Mukhdam Mohala Ward No 09	Janglat mandi, upto 50 mtrs of road	22.73	28.58
90	Mukhdam Mohala Ward No 10	Beyond 50 mtrs of road	20.71	26.26
91	Kandizal Ward No8	Kandizal, upto 50 mtrs of road	16.67	22.22
92	Kandizal Ward No9	Beyond 50 mtrs of road	16.16	21.21
93	Ghat Mohalla (A) Ward Ward No 9	Guroo Mohall, upto 50 mtrs of road	17.68	24.24
94	Ghat Mohalla (A) Ward Ward No 10	0	0.00	0.00
95	Ghat Mohalla (A) Ward Ward No 11	Beyond 50 mtrs of road	16.67	22.22
96	Ghat Mohalla (A) Ward Ward No 12	Mala Mohala, upto 50 mtrs of road	17.17	24.24
97	Ghat Mohalla (A) Ward Ward No 13	Beyond 50 mtrs of road	16.16	21.72
98	Ghat Mohalla (A) Ward Ward No 14	Sofi Mohala, upto 50 mtrs of road	18.18	24.75

99	Ghat Mohalla (A) Ward No 15	Beyond 50 mtrs of road	17.17	23.23
100	Ghat Mohalla (B) Wadr No 10	Wani Mohala, upto 50 mtrs of road	18.18	25.25
101	Ghat Mohalla (B) Wadr No 11	Beyond 50 mtrs of road	17.17	23.23
102	Ghat Mohalla (B) Wadr No 12	Dar/Kasab Mohala, upto 50 mtrs	17.17	24.75
103	Ghat Mohalla (B) Wadr No 13	Beyond 50 mtrs of road	16.16	22.12
104	Ghat Mohalla (B) Wadr No 14	Bagow Mohala, , upto 50 mtrs of road	19.19	24.24
105	Ghat Mohalla (B) Wadr No 15	Beyond 50 mtrs of road	16.67	22.22
106	Kumar Mohala Ward No 11	Bader Mahala, upto 50 mtrs of road	17.17	24.24
107	Kumar Mohala Ward No 12	Beyond 50 mtrs of road	16.46	22.12
108	Kumar Mohala Ward No 13	Kumar Mohala, upto 50 mtrs of road	17.17	24.24
109	Kumar Mohala Ward No 14	Beyond 50 mtrs of road	16.56	22.12
110	Katoo Mohala Ward No 12	Guru Mohala, upto 50 mtrs	17.17	24.24
111	Katoo Mohala Ward No 13	Beyond 50 mtrs of road	16.36	22.12
112	Katoo Mohala Ward No 14	Kathroo Mohala, upto 50 mtrs of road	18.69	24.44
113	Katoo Mohala Ward No 15	Beyond 50 mtrs of road	17.17	23.63
114	Bilal Colony Ward No 13	Bilal Colony , upto 50 mtrs of road	23.53	29.19
115	Bilal Colony Ward No 14	Beyond 50 mtrs of road	20.71	26.56
116	Pulwama: Prichoo A (1)	Takiya Prichoo, Darzi Mohalla A (200 mtrs from rights & left side of Pulwama Newa Road)	26.56	42.42
117	Prichoo A (1)	Darwanipora, Ganie Mohalla	23.33	37.17
118	Prichoo B (2)	Darzi Mohalla B, Sheikh Mohalla (alongside of 200 mtrs right & left side of Pulwama Pampore road)	26.56	42.42
119	Dalipora A (3)	New colony A	26.56	42.42
120	Dalipora B (4)	New Colony B	26.56	42.42
121	Dalipora B (4)	Hafiz Mohalla, Dhobi Mohalla, Mir Mohalla, Karpora	26.56	31.82
122	Sirnoo A (5)	Ganie Mohalla, Sheikh Mohalla	26.06	31.21
123	Sirnoo B (6)	Makadum Mohalla, Kar Mohalla, bab Gund	26.06	31.21
124	Malikpora A (7)	Malikpora A	26.56	42.42
125	Malikpora B (8)	Malikpora B, Hajam Mohalla, Zargar Mohalla, Khan Mohalla	26.56	42.42
126	Chatapora A (9)	Kumar Mohalla, Sheikh Mohalla A	26.56	31.82
127	Chatapora A (9)	Main Bazar	31.82	42.42
128	Chatapora B (10)	Sheikh Mohalla B, Ganie Mohalla, Mir Sahab Mohalla	31.82	42.42
129	Washbugh (11)	Mir Sahab Mohalla B, Sheikh Mohalla, Ganie Mohalla	31.82	42.42
130	Dangerpora A (12)	Dangerpora A (200 mtrs from right side & left side of circular road towards Pulwama – Shopian)	31.82	42.42
131	Dangerpora B (13)	Dangerpora B, Gund Hyder (200 mtrs from right side & left side of circular road towards Pulwama to Pampore)	31.82	42.42

132	Tral: Tral Bala (A)	Naie Basti upto 50 mtrs from road	22.52	34.85
133	Tral Bala (A)	Beyond 50 mtrs from road	20.81	32.32
134	Tral Bala (A)	Dhobi Mohalla upto 50 mtrs from road	22.52	34.34
135	Tral Bala (A)	Beyond 50 mtrs from road	20.81	32.32
136	Tral Bala (A)	Kantro Mohalla upto 50 mtrs from road	22.52	34.34
137	Tral Bala (A)	Beyond 50 mtrs from road	20.81	32.83
138	Tral Bala (B)	Janbaz Mohalla upto 50 mtrs from road	22.52	34.64
139	Tral Bala (B)	Beyond 50 mtrs from road	20.81	32.32
140	Tral Bala (B)	Watal Mohalla upto 50 mtrs from road	22.62	34.34
141	Tral Bala (B)	Beyond 50 mtrs from road	20.91	32.42
142	Tral Bala (C)	Aara Mochi upto 50 mtrs from road	22.52	34.34
143	Tral Bala (C)	Beyond 50 mtrs from road	20.91	32.32
144	Tral Bala (C)	Hamami Mohalla upto 50 mtrs from road	22.62	34.64
145	Tral Bala (C)	Beyond 50 mtrs from road	20.91	32.72
146	Tral Bala (C)	Kumar Mohalla upto 50 mtrs from road	22.52	34.54
147	Tral Bala (C)	Beyond 50 mtrs from road	20.91	32.42
148	Tral Bala (C)	Kanil Pora upto 50 mtrs from road	22.52	34.34
149	Tral Bala (C)	Beyond 50 mtrs from road	20.91	32.62
150	Tral Bala (C)	Astan Mohalla upto 50 mtrs from road	22.93	34.74
151	Tral Bala (C)	Beyond 50 mtrs from road	20.91	32.42
152	Tral Bala (C)	Harkar Mohalla upto 50 mtrs from road	22.52	34.54
153	Tral Bala (C)	Beyond 50 mtrs from road	20.91	32.72
154	Tral Bala (C)	Naie Basti (B) upto 50 mtrs from road	22.52	34.34
155	Tral Bala (C)	Beyond 50 mtrs from road	20.91	32.62
156	Tral Bala (C)	Civil Lines (B) upto 50 mtrs from road	22.52	34.34
157	Tral Bala (C)	Beyond 50 mtrs from road	20.91	32.52
158	Tral Bala (D)	Mukdam Mohala upto 50 mtrs from road	17.47	22.73
159	Tral Bala (D)	Beyond 50 mtrs from road	16.46	21.72
160	Tral Bala (D)	Bun Mohalla upto 50 mtrs from road	17.27	22.52
161	Tral Bala (D)	Beyond 50 mtrs from road	16.46	21.41
162	Tral Bala (D)	Kaboo Mohalla upto 50 mtrs from road	17.27	22.52
163	Tral Bala (D)	Beyond 50 mtrs from road	16.97	22.02
164	Tral Bala (D)	Labro Mohalla upto 50 mtrs from road	17.68	22.73
165	Tral Bala (D)	Beyond 50 mtrs from road	16.46	21.72




166	Tral Bala (E)	Chana Mohalla upto 50 mtrs from road	17.27	22.52
167	Tral Bala (E)	Beyond 50 mtrs from road	16.46	21.72
168	Tral Bala (E)	Dada Mohalla upto 50 mtrs from road	17.37	22.83
169	Tral Bala (E)	Beyond 50 mtrs from road	16.46	21.72
170	Tral Bala (E)	Khachri Mohala upto 50 mtrs from road	17.37	22.73
171	Tral Bala (E)	Beyond 50 mtrs from road	16.46	21.72
172	Tral Bala (E)	Chadro Mohalla upto 50 mtrs from road	17.47	22.73
173	Tral Bala (E)	Beyond 50 mtrs from road	16.46	21.72
174	Tral Bala (E)	Khari Mohalla upto 50 mtrs from road	17.37	22.73
175	Tral Bala (E)	Beyond 50 mtrs from road	16.46	21.72
176	Tral payeen (A)	Kandiastan Mohalla upto 50 mtrs from road	22.52	34.85
177	Tral payeen (A)	Beyond 50 mtrs from road	20.81	31.82
178	Tral payeen (A)	Paribal Mohalla upto 50 mtrs from road	22.52	34.95
179	Tral payeen (A)	Beyond 50 mtrs from road	20.91	31.92
180	Tral payeen (A)	Gulab Bag Mohalla upto 50 mtrs from road	22.42	34.95
181	Tral payeen (A)	Beyond 50 mtrs from road	20.91	32.02
182	Tral payeen (A)	Taj Mohal upto 50 mtrs from road	22.42	35.35
183	Tral payeen (A)	Beyond 50 mtrs from road	21.01	32.32
184	Tral payeen (B)	Brantal Mohalla upto 50 mtrs from road	17.37	28.99
185	Tral payeen (B)	Beyond 50 mtrs from road	16.56	26.77
186	Tral payeen (B)	Bagander Mohalla upto 50 mtrs from road	17.47	28.79
187	Tral payeen (B)	Beyond 50 mtrs from road	16.46	26.77
188	Tral payeen (C)	Faqeer Mohalla upto 50 mtrs from road	17.47	28.79
189	Tral payeen (C)	Beyond 50 mtrs from road	16.46	26.77
190	Tral payeen (C)	Panzi Nag Mohalla upto 50 mtrs from road	17.37	28.89
191	Tral payeen (C)	Beyond 50 mtrs from road	16.46	26.77
192	Tral payeen (C)	Sherief Abad Mohalla upto 50 mtrs from road	17.37	28.99
193	Tral payeen (C)	Beyond 50 mtrs from road	16.46	27.27
194	Tral Payen (D)	Bahareshi Mohalla upto 50 mtrs from road	21.51	23.94
195	Tral Payen (D)	Beyond 50 mtrs from road	20.50	21.72
196	Tral Payen (D)	Badro Mohalla upto 50 mtrs from road	21.31	23.74
197	Tral Payen (D)	Beyond 50 mtrs from road	20.40	21.72
198	Tral Payen (D)	Chowkidar Mohalla upto 50 mtrs from road	21.31	23.74
199	Tral Payen (D)	Beyond 50 mtrs from road	20.30	21.72



200	Tral Payen (D)	Sheikh Mohalla upto 50 mtrs from road	21.41	24.04
201	Tral Payen (D)	Beyond 50 mtrs from road	20.30	21.72
202	Tral Payen (D)	Reshi Mohalla upto 50 mtrs from road	21.41	23.74
203	Tral Payen (D)	Beyond 50 mtrs from road	20.30	21.72
204	Tral Payen (D)	Mir Mohalla upto 50 mtrs from road	21.31	23.84
205	Tral Payen (D)	Beyond 50 mtrs from road	20.30	21.72
206	Tral Payen (D)	Sofi Mohal/Akrajpora upto 50 mtrs from road	21.31	23.74
207	Tral Payen (D)	Beyond 50 mtrs from road	20.30	21.72
208	Tral Payen (D)	Naik Mohl/Nayad Mohalla upto 50 mtrs from road	21.31	23.74
209	Tral Payen (D)	Beyond 50 mtrs from road	20.30	21.72
210	Tral Payen (D)	Kemmo Mohalla upto 50 mtrs from road	21.31	23.74
211	Tral Payen (D)	Beyond 50 mtrs from road	20.30	21.72
212	Tral Payeen (E)	Bata Mohalla upto 50 mtrs from	17.37	23.74
213	Tral Payeen (E)	Beyond 50 mtrs from road	16.46	21.72
214	Tral Payeen (E)	Kharpora Mohalla upto 50 mtrs from	17.27	23.74
215	Tral Payeen (E)	Beyond 50 mtrs from road	16.36	21.31
216	Tral Payeen (E)	Trag Mohalla upto 50 mtrs from	17.37	23.74
217	Tral Payeen (E)	Beyond 50 mtrs from road	16.46	21.72
218	Tral Payeen (E)	Gun Kocha upto 50 mtrs from	17.27	23.74
219	Tral Payeen (E)	Beyond 50 mtrs from road	16.46	21.72
220	Tral Payeen (F)	Kar Mohalla upto 50 mtrs from	17.37	23.74
221	Tral Payeen (F)	Beyond 50 mtrs from road	16.46	21.72
222	Tral Payeen (F)	Kadi Mohalla upto 50 mtrs from	17.37	23.74
223	Tral Payeen (F)	Beyond 50 mtrs from road	16.46	21.72
224	Tral Payeen (F)	Aram Mohalla upto 50 mtrs from	17.37	23.74
225	Tral Payeen (F)	Beyond 50 mtrs from road	16.46	21.61
226	Tral Payeen (F)	Rather Mohalla upto 50 mtrs from	17.37	23.74
227	Tral Payeen (F)	Beyond 50 mtrs from road	16.46	21.72
228	Tral Payeen (F)	Gada Moahalla upto 50 mtrs from	17.47	23.74
229	Tral Payeen (F)	Beyond 50 mtrs from road	16.36	21.72
230	Tral Payeen (F)	Kowsar Bal Mohalla upto 50 mtrs from	17.27	23.74
231	Tral Payeen (F)	Beyond 50 mtrs from road	16.46	21.72
232	Tral Payeen (G)	Kasho Mohalla upto 50 mtrs from	22.52	33.84
233	Tral Payeen (G)	Beyond 50 mtrs from road	20.91	32.32

234	Tral Payeen (G)	Kandir Mohalla upto 50 mtrs from	22.62	34.34
235	Tral Payeen (G)	Beyond 50 mtrs from road	20.91	32.22
236	Tral Payeen (G)	Kharwali Mohalla upto 50 mtrs from	22.42	33.33
237	Tral Payeen (G)	Beyond 50 mtrs from road	20.71	31.31
238	Tral Payeen (H)	Chanteng Mohalla upto 50 mtrs from	17.27	22.73
239	Tral Payeen (H)	Beyond 50 mtrs from road	16.46	21.72
240	Tral Payeen (H)	Charli pora Mohalla upto 50 mtrs from	17.37	22.73
241	Tral Payeen (H)	Beyond 50 mtrs from road	16.46	21.72
242	Tral Payeen (H)	Khapti Mohalla upto 50 mtrs from	17.37	22.73
243	Tral Payeen (H)	Beyond 50 mtrs from road	16.46	21.72
244	Khrew: Syed Baba Qasim	Babapora , Lone Mohalla (A)Upto 50 Meters of Road	12.22	14.44
245	Syed Baba Qasim	Babapora , Lone Mohalla (A)Beyond 50 Meters of Road	10.81	13.43
246	Rehman Sahib	Lone Mohalla (B,) Sheikh MohallaUpto 50 Meters of Road	12.22	14.44
247	Rehman Sahib	Lone Mohalla (B), Sheikh MohallaBeyond 50 Meters of Road	10.81	13.43
248	Danak Mohalla	Danak MohallaUpto 50 Meters of Road	12.22	14.14
249	Danak Mohalla	Danak MohallaBeyond 50 Meters of Road	10.81	12.93
250	Regoo Mohalla	Danak Mohalla (B), Reegoo MohallaUpto 50 Meters of Road	12.22	14.14
251	Regoo Mohalla	Danak Mohalla (B), Reegoo MohallaBeyond 50 Meters of Road	10.81	12.83
252	Bhat Mohalla	Bhat Mohalla, Pal MohallaUpto 50 Meters of Road	12.22	14.44
253	Bhat Mohalla	Bhat Mohalla, Pal MohallaBeyond 50 Meters of Road	10.81	12.93
254	Mir Mohalla	Bazar Mohalla, Mir MohallaUpto 50 Meters of Road	12.22	14.44
255	Mir Mohalla	Bazar Mohalla, Mir MohallaBeyond 50 Meters of Road	10.81	13.43
256	Dhobi Mohalla	Dhobi Mohalla, Eid GahUpto 50 Meters of Road	11.72	13.84
257	Dhobi Mohalla	Dhobi Mohalla, Eid GahBeyond 50 Meters of Road	10.40	12.63
258	Gratwali Mohalla	Gratwali MohallaBeyond 50 Meters of Road	11.92	14.14
259	Gratwali Mohalla	Gratwali MohallaBeyond 50 Meters of Road	10.61	12.93
260	Iqbal Colony	Gojree Mohalla AUpto 50 Meters of Road	12.22	14.14
261	Iqbal Colony	Gojree Mohalla ABeyond 50 Meters of Road	10.81	12.93
262	Ahanger Mohalla	Gojree Mohalla B, Kumar Mohalla, Ahanger Mohalla, Tengwani Mohalla (A) & Kadi Mohalla (A) Upto 50 Meters of Road	12.22	14.44
263	Ahanger Mohalla	Gojree Mohalla B, Kumar Mohalla, Ahanger Mohalla, Tengwani Mohalla (A) & Kadi Mohalla (A) Beyond 50 Meters of Road	10.81	13.43
264	Tengwani Mohalla	Kadi Mohalla (B), Seer Bagh & Tengwani Mohalla (B) Upto 50 Meters of Road	12.22	14.44
265	Tengwani Mohalla	Kadi Mohalla (B), Seer Bagh & Tengwani Mohalla (B) Beyond 50 Meters of Road	10.81	13.43

266	Sabir Shah Colony	Sabir Shah Colony Upto 50 Meters of Road	1 2.22	14.44
267	Sabir Shah Colony	Sabir Shah Colony Upto 50 Meters of Road	1 0.81	13.43
268	Gousia Colony	Gousiya Colony Beyond 50 Meters of Road	1 2.22	14.44
269	Gousia Colony	Gousiya Colony Beyond 50 Meters of Road	1 0.81	13.43

1. E.O. M.C. Pulwama

2. E.O. M.C. Pampore

3. E.O. M.C. Awantipora

4. E.O. M.C. Tral

5. E.O. M.C. Khrew

6. Tehsildar Pulwama

7. Tehsildar Pampore

8. Tehsildar Tral

9. Tehsildar Awantipora

10. Tehsildar Rajpora

11. Tehsildar Kakapora

12. Tehsildar Shanoora Litter

13. Tehsildar Aripal

14. D.P.O.

15. D.F.O.

16. G.M. DIC

17. S.E. PWD

18. Addl. D. C. Awantipora

19. Addl. D.C. Tral


20. Addl. D.C. Pulwama

21. District Registrar

22. Deputy District Collector
Pulwama

Form II
(See Rule 7)
"Annexure"(B1 to B10)
Market Value Guidelines of Urban Built up properties (2023)

Name of City	Ward No	Mohala Society/Street	Value of built up property per Sq met							
			Residential					Shop	Office	Godown
			If Roof made of R.C.C (Rs)	if Roof made of RBC Girder (Rs)	Slab with Tin Sheets	If roof made of asbestos sheets/tin sheets/ English tiles (Rs)	if roof made of kacha/Bamboo (Rs)	(Rs)	(Rs)	(Rs)
Pulwama (Municipal committee Pulwama)	Prichoo (A)	Darwanipora, Ganie Mohalla, Takiya Prichoo, Darzi Mohalla	Single storey Rs: 16009/-Sqm Double Storey Rs: 29557/-Sqm Three storey Rs: 44046/-Sqm	Not applicable in Valley	Single storey Rs: 23895/-Sqm Double Storey Rs: 37417/-Sqm Three storey Rs: 51818/-Sqm	Single storey Rs: 21505/-Sqm Double Storey Rs: 34983/-Sqm Three storey Rs: 49358/-Sqm	Single storey Rs: 16024/-Sqm Double Storey Rs: 22340/-Sqm Three storey Rs: 31177/-Sqm	16009	21505	16009
	Prichoo (B)	Darzi Mohala B, Sheikh Mohala, New Colony A,	Single storey Rs: 16009/-Sqm Double Storey Rs: 29557/-Sqm Three storey Rs: 44046/-Sqm	Not applicable in Valley	Single storey Rs: 23895/-Sqm Double Storey Rs: 37417/-Sqm Three storey Rs: 51818/-Sqm	Single storey Rs: 21505/-Sqm Double Storey Rs: 34983/-Sqm Three storey Rs: 49358/-Sqm	Single storey Rs: 16024/-Sqm Double Storey Rs: 22340/-Sqm Three storey Rs: 31177/-Sqm	16009	21505	16009
	Dalipora (A)	New Colony B, Hafiz Mohala, Dhobi Mohala,	Single storey Rs: 16009/-Sqm Double Storey Rs: 29557/-Sqm Three storey Rs: 44046/-Sqm	Not applicable in Valley	Single storey Rs: 23895/-Sqm Double Storey Rs: 37417/-Sqm Three storey Rs: 51818/-Sqm	Single storey Rs: 21505/-Sqm Double Storey Rs: 34983/-Sqm Three storey Rs: 49358/-Sqm	Single storey Rs: 16024/-Sqm Double Storey Rs: 22340/-Sqm Three storey Rs: 31177/-Sqm	16009	21505	16009
	Dalipora (B)	Mir Mohala, Karpora	Single storey Rs: 16009/-Sqm Double Storey Rs: 29557/-Sqm Three storey Rs: 44046/-Sqm	Not applicable in Valley	Single storey Rs: 23895/-Sqm Double Storey Rs: 37417/-Sqm Three storey Rs: 51818/-Sqm	Single storey Rs: 21505/-Sqm Double Storey Rs: 34983/-Sqm Three storey Rs: 49358/-Sqm	Single storey Rs: 16024/-Sqm Double Storey Rs: 22340/-Sqm Three storey Rs: 31177/-Sqm	16009	21505	16009
	Sirnoo (A)	Makadam Mohala, Khar Mohala, Babagund	Single storey Rs: 16009/-Sqm Double Storey Rs: 29557/-Sqm Three storey Rs: 44046/-Sqm	Not applicable in Valley	Single storey Rs: 23895/-Sqm Double Storey Rs: 37417/-Sqm Three storey Rs: 51818/-Sqm	Single storey Rs: 21505/-Sqm Double Storey Rs: 34983/-Sqm Three storey Rs: 49358/-Sqm	Single storey Rs: 16024/-Sqm Double Storey Rs: 22340/-Sqm Three storey Rs: 31177/-Sqm	16009	21505	16009
	Sirnoo (B)	Ganie Mohala, Sheikh Mohala	Single storey Rs: 16009/-Sqm Double Storey Rs: 29557/-Sqm Three storey Rs: 44046/-Sqm	Not applicable in Valley	Single storey Rs: 23895/-Sqm Double Storey Rs: 37417/-Sqm Three storey Rs: 51818/-Sqm	Single storey Rs: 21505/-Sqm Double Storey Rs: 34983/-Sqm Three storey Rs: 49358/-Sqm	Single storey Rs: 16024/-Sqm Double Storey Rs: 22340/-Sqm Three storey Rs: 31177/-Sqm	16009	21505	16009



	Malikpora (A)	Malikpora A	Single storey Rs: 16009/-Sqm Double Storey Rs: 29557/-Sqm Three storey Rs: 44046/-Sqm	Not applicable in Valley	Single storey Rs: 23895/-Sqm Double Storey Rs: 37417/-Sqm Three storey Rs: 51818/-Sqm	Single storey Rs: 21505/-Sqm Double Storey Rs: 34983/-Sqm Three storey Rs: 49358/-Sqm	Single storey Rs: 16024/-Sqm Double Storey Rs: 22340/-Sqm Three storey Rs: 31177/-Sqm	16009	21505	16009
	Malikpora (B)	Malikpora B, Hajam Mohala, Zargar Mohala, Khan Mohala	Single storey Rs: 16009/-Sqm Double Storey Rs: 29557/-Sqm Three storey Rs: 44046/-Sqm	Not applicable in Valley	Single storey Rs: 23895/-Sqm Double Storey Rs: 37417/-Sqm Three storey Rs: 51818/-Sqm	Single storey Rs: 21505/-Sqm Double Storey Rs: 34983/-Sqm Three storey Rs: 49358/-Sqm	Single storey Rs: 16024/-Sqm Double Storey Rs: 22340/-Sqm Three storey Rs: 31177/-Sqm	16009	21505	16009
	Chatapora (A)	Main Bazaer, Kumar Mohala, Sheikh Mohala A	Single storey Rs: 16009/-Sqm Double Storey Rs: 29557/-Sqm Three storey Rs: 44046/-Sqm	Not applicable in Valley	Single storey Rs: 23895/-Sqm Double Storey Rs: 37417/-Sqm Three storey Rs: 51818/-Sqm	Single storey Rs: 21505/-Sqm Double Storey Rs: 34983/-Sqm Three storey Rs: 49358/-Sqm	Single storey Rs: 16024/-Sqm Double Storey Rs: 22340/-Sqm Three storey Rs: 31177/-Sqm	16009	21505	16009
	Chatapora (B)	Sheikh Mohala B, Ganie Mohala, Mir Sahab Mohalla A	Single storey Rs: 16009/-Sqm Double Storey Rs: 29557/-Sqm Three storey Rs: 44046/-Sqm	Not applicable in Valley	Single storey Rs: 23895/-Sqm Double Storey Rs: 37417/-Sqm Three storey Rs: 51818/-Sqm	Single storey Rs: 21505/-Sqm Double Storey Rs: 34983/-Sqm Three storey Rs: 49358/-Sqm	Single storey Rs: 16024/-Sqm Double Storey Rs: 22340/-Sqm Three storey Rs: 31177/-Sqm	16009	21505	16009
	Washibugh	Mir Sahab Mohala B, Sheikh Mohala, Ganie Mohala	Single storey Rs: 16009/-Sqm Double Storey Rs: 29557/-Sqm Three storey Rs: 44046/-Sqm	Not applicable in Valley	Single storey Rs: 23895/-Sqm Double Storey Rs: 37417/-Sqm Three storey Rs: 51818/-Sqm	Single storey Rs: 21505/-Sqm Double Storey Rs: 34983/-Sqm Three storey Rs: 49358/-Sqm	Single storey Rs: 16024/-Sqm Double Storey Rs: 22340/-Sqm Three storey Rs: 31177/-Sqm	16009	21505	16009
	Dangerpora (A)	Dangerpora A	Single storey Rs: 16009/-Sqm Double Storey Rs: 29557/-Sqm Three storey Rs: 44046/-Sqm	Not applicable in Valley	Single storey Rs: 23895/-Sqm Double Storey Rs: 37417/-Sqm Three storey Rs: 51818/-Sqm	Single storey Rs: 21505/-Sqm Double Storey Rs: 34983/-Sqm Three storey Rs: 49358/-Sqm	Single storey Rs: 16024/-Sqm Double Storey Rs: 22340/-Sqm Three storey Rs: 31177/-Sqm	16009	21505	16009
	Dangerpora (B)	Dangerpora B, Gund Hyder	Single storey Rs: 16009/-Sqm Double Storey Rs: 29557/-Sqm Three storey Rs: 44046/-Sqm	Not applicable in Valley	Single storey Rs: 23895/-Sqm Double Storey Rs: 37417/-Sqm Three storey Rs: 51818/-Sqm	Single storey Rs: 21505/-Sqm Double Storey Rs: 34983/-Sqm Three storey Rs: 49358/-Sqm	Single storey Rs: 16024/-Sqm Double Storey Rs: 22340/-Sqm Three storey Rs: 31177/-Sqm	16009	21505	16009
Tral (Municipal Committee Tral)	Tral Payeen A	Kandistan, Paribal, Gulab Bagh, Taj Mohala	Single storey Rs: 16009/-Sqm Double Storey Rs: 29557/-Sqm Three storey Rs: 44046/-Sqm	Not applicable in Valley	Single storey Rs: 19748/-Sqm Double Storey Rs: 30924/-Sqm Three storey Rs: 42826/-Sqm	Single storey Rs: 17773/-Sqm Double Storey Rs: 28912/-Sqm Three storey Rs: 40792/-Sqm	Single storey Rs: 16024/-Sqm Double Storey Rs: 22340/-Sqm Three storey Rs: 31177/-Sqm	16009	21505	16009

	Tral Payeen B	Barantal, Bagander	Single storey Rs: 16009/-Sqm Double Storey Rs: 29557/-Sqm Three storey Rs: 44046/-Sqm	Not applicable in Valley	Single storey Rs: 19748/- Double Storey Rs: 30924/- Three storey Rs: 42826/-	Single storey Rs: 17773/-- Double Storey Rs: 28912/-- Three storey Rs: 40792/--	Single storey Rs: 16024/-Sqm Double Storey Rs: 22340/-Sqm Three storey Rs: 31177/-Sqm	16009	21505	16009
	Tral Payeen C	Faqir Mohala, Panzi Nag, Shareef Abad	Single storey Rs: 16009/-Sqm Double Storey Rs: 29557/-Sqm Three storey Rs: 44046/-Sqm	Not applicable in Valley	Single storey Rs: 19748/- Double Storey Rs: 30924/- Three storey Rs: 42826/-	Single storey Rs: 17773/-- Double Storey Rs: 28912/-- Three storey Rs: 40792/--	Single storey Rs: 16024/-Sqm Double Storey Rs: 22340/-Sqm Three storey Rs: 31177/-Sqm	16009	21505	16009
	Tral Payeen D	Baha Reshi Mohala, Badroo Mohala, Chokidar Mohala, Sheikh Mohala, Reshi Mohala, Mir Mohala, Sofi Mohala, Nayad Mohala, Kino Mohala	Single storey Rs: 16009/-Sqm Double Storey Rs: 29557/-Sqm Three storey Rs: 44046/-Sqm	Not applicable in Valley	Single storey Rs: 19748/- Double Storey Rs: 30924/- Three storey Rs: 42826/-	Single storey Rs: 17773/-- Double Storey Rs: 28912/-- Three storey Rs: 40792/--	Single storey Rs: 16024/-Sqm Double Storey Rs: 22340/-Sqm Three storey Rs: 31177/-Sqm	16009	21505	16009
	Tral Payeen E	Bata Mohala, Kharpora, Trag Mohala, Gun Kocha	Single storey Rs: 16009/-Sqm Double Storey Rs: 29557/-Sqm Three storey Rs: 44046/-Sqm	Not applicable in Valley	Single storey Rs: 19748/- Double Storey Rs: 30924/- Three storey Rs: 42826/-	Single storey Rs: 17773/-- Double Storey Rs: 28912/-- Three storey Rs: 40792/--	Single storey Rs: 16024/-Sqm Double Storey Rs: 22340/-Sqm Three storey Rs: 31177/-Sqm	16009	21505	16009
	Tral Payeen F	Kar Mohala, Kadi Mohala, Aram Mohala, Rather Mohala, Gada Mohala, Kowsar Bal	Single storey Rs: 16009/-Sqm Double Storey Rs: 29557/-Sqm Three storey Rs: 44046/-Sqm	Not applicable in Valley	Single storey Rs: 19748/- Double Storey Rs: 30924/- Three storey Rs: 42826/-	Single storey Rs: 17773/-- Double Storey Rs: 28912/-- Three storey Rs: 40792/--	Single storey Rs: 16024/-Sqm Double Storey Rs: 22340/-Sqm Three storey Rs: 31177/-Sqm	16009	21505	16009
	Tral Payeen G	Kashow Mohala, Kandir Mohala, Khar Wali Mohala	Single storey Rs: 16009/-Sqm Double Storey Rs: 29557/-Sqm Three storey Rs: 44046/-Sqm	Not applicable in Valley	Single storey Rs: 19748/- Double Storey Rs: 30924/- Three storey Rs: 42826/-	Single storey Rs: 17773/-- Double Storey Rs: 28912/-- Three storey Rs: 40792/--	Single storey Rs: 16024/-Sqm Double Storey Rs: 22340/-Sqm Three storey Rs: 31177/-Sqm	16009	21505	16009
	Tral Payeen H	Chantang, Charli Pora, Khapti Mohala	Single storey Rs: 16009/-Sqm Double Storey Rs: 29557/-Sqm Three storey Rs: 44046/-Sqm	Not applicable in Valley	Single storey Rs: 19748/- Double Storey Rs: 30924/- Three storey Rs: 42826/-	Single storey Rs: 17773/-- Double Storey Rs: 28912/-- Three storey Rs: 40792/--	Single storey Rs: 16024/-Sqm Double Storey Rs: 22340/-Sqm Three storey Rs: 31177/-Sqm	16009	21505	16009
	Tral Bala A	Naie Basti, Dhobi Mohala, Kantra Mohala	Single storey Rs: 16009/-Sqm Double Storey Rs: 29557/-Sqm Three storey Rs: 44046/-Sqm	Not applicable in Valley	Single storey Rs: 19748/- Double Storey Rs: 30924/- Three storey Rs: 42826/-	Single storey Rs: 17773/-- Double Storey Rs: 28912/-- Three storey Rs: 40792/--	Single storey Rs: 16024/-Sqm Double Storey Rs: 22340/-Sqm Three storey Rs: 31177/-Sqm	16009	21505	16009

	Tral Bala B	Janbaz Mohala, Watal Mohala	Single storey Rs: 16009/-Sqm Double Storey Rs: 29557/-Sqm Three storey Rs: 44046/-Sqm	Not applicable in Valley	Single storey Rs: 19748/- Double Storey Rs: 30924/- Three storey Rs: 42826/-	Single storey Rs: 17773/-- Double Storey Rs: 28912/-- Three storey Rs: 40792/--	Single storey Rs: 16024/-Sqm Double Storey Rs: 22340/-Sqm Three storey Rs: 31177/-Sqm	16009	21505	16009
	Tral Bala C	Aara Mochi, Hamami Mohala, Kumar Mohala, Kanilpora, Astan Mohala, Harkar Mohala Nie Basti Civil Lines B	Single storey Rs: 16009/-Sqm Double Storey Rs: 29557/-Sqm Three storey Rs: 44046/-Sqm	Not applicable in Valley	Single storey Rs: 19748/- Double Storey Rs: 30924/- Three storey Rs: 42826/-	Single storey Rs: 17773/-- Double Storey Rs: 28912/-- Three storey Rs: 40792/--	Single storey Rs: 16024/-Sqm Double Storey Rs: 22340/-Sqm Three storey Rs: 31177/-Sqm	16009	21505	16009
	Tral Bala D	Mukdam Mohala, Bun Mohala, Kaboo Mohala, Labroo Mohala	Single storey Rs: 16009/-Sqm Double Storey Rs: 29557/-Sqm Three storey Rs: 44046/-Sqm	Not applicable in Valley	Single storey Rs: 19748/- Double Storey Rs: 30924/- Three storey Rs: 42826/-	Single storey Rs: 17773/-- Double Storey Rs: 28912/-- Three storey Rs: 40792/--	Single storey Rs: 16024/-Sqm Double Storey Rs: 22340/-Sqm Three storey Rs: 31177/-Sqm	16009	21505	16009
	Tral Bala E	Chana Mohala, Dada Mohala, Kahchirai Mohala, Chadroo Mohala, Khari Mohala	Single storey Rs: 16009/-Sqm Double Storey Rs: 29557/-Sqm Three storey Rs: 44046/-Sqm	Not applicable in Valley	Single storey Rs: 19748/- Double Storey Rs: 30924/- Three storey Rs: 42826/-	Single storey Rs: 17773/-- Double Storey Rs: 28912/-- Three storey Rs: 40792/--	Single storey Rs: 16024/-Sqm Double Storey Rs: 22340/-Sqm Three storey Rs: 31177/-Sqm	16009	21505	16009
Awantipora (Municipal Committee Awantipora)	Buhoo A	Thana Mohala, Sheikh Mohala, Dhobi Mohala	Single storey Rs: 16009/-Sqm Double Storey Rs: 29557/-Sqm Three storey Rs: 44046/-Sqm	Not applicable in Valley	Single storey Rs: 23895/-Sqm Double Storey Rs: 37417/-Sqm Three storey Rs: 51818/-Sqm	Single storey Rs: 21505/-Sqm Double Storey Rs: 34983/-Sqm Three storey Rs: 49358/-Sqm	Single storey Rs: 16024/-Sqm Double Storey Rs: 22340/-Sqm Three storey Rs: 31177/-Sqm	16009	21505	16009
	Buhoo B	Shah Mohala, Her Buhoo	Single storey Rs: 16009/-Sqm Double Storey Rs: 29557/-Sqm Three storey Rs: 44046/-Sqm	Not applicable in Valley	Single storey Rs: 23895/-Sqm Double Storey Rs: 37417/-Sqm Three storey Rs: 51818/-Sqm	Single storey Rs: 21505/-Sqm Double Storey Rs: 34983/-Sqm Three storey Rs: 49358/-Sqm	Single storey Rs: 16024/-Sqm Double Storey Rs: 22340/-Sqm Three storey Rs: 31177/-Sqm	16009	21505	16009
	Iqbal Colony	Sheikh Mohala, Ahanger Mohala	Single storey Rs: 16009/-Sqm Double Storey Rs: 29557/-Sqm Three storey Rs: 44046/-Sqm	Not applicable in Valley	Single storey Rs: 23895/-Sqm Double Storey Rs: 37417/-Sqm Three storey Rs: 51818/-Sqm	Single storey Rs: 21505/-Sqm Double Storey Rs: 34983/-Sqm Three storey Rs: 49358/-Sqm	Single storey Rs: 16024/-Sqm Double Storey Rs: 22340/-Sqm Three storey Rs: 31177/-Sqm	16009	21505	16009
	New Colony	Naya Pattan, New Colony	Single storey Rs: 16009/-Sqm Double Storey Rs: 29557/-Sqm Three storey Rs: 44046/-Sqm	Not applicable in Valley	Single storey Rs: 23895/-Sqm Double Storey Rs: 37417/-Sqm Three storey Rs: 51818/-Sqm	Single storey Rs: 21505/-Sqm Double Storey Rs: 34983/-Sqm Three storey Rs: 49358/-Sqm	Single storey Rs: 16024/-Sqm Double Storey Rs: 22340/-Sqm Three storey Rs: 31177/-Sqm	16009	21505	16009

	Herpora A	Dar Mohala, Mir Mohala	Single storey Rs: 16009/-Sqm Double Storey Rs: 29557/-Sqm Three storey Rs: 44046/-Sqm	Not applicable in Valley	Single storey Rs: 23895/-Sqm Double Storey Rs: 37417/-Sqm Three storey Rs: 51818/-Sqm	Single storey Rs: 21505/-Sqm Double Storey Rs: 34983/-Sqm Three storey Rs: 49358/-Sqm	Single storey Rs: 16024/-Sqm Double Storey Rs: 22340/-Sqm Three storey Rs: 31177/-Sqm	16009	21505	16009
	Herpora B	Bhat Mohala, Mir Mohala	Single storey Rs: 16009/-Sqm Double Storey Rs: 29557/-Sqm Three storey Rs: 44046/-Sqm	Not applicable in Valley	Single storey Rs: 23895/-Sqm Double Storey Rs: 37417/-Sqm Three storey Rs: 51818/-Sqm	Single storey Rs: 21505/-Sqm Double Storey Rs: 34983/-Sqm Three storey Rs: 49358/-Sqm	Single storey Rs: 16024/-Sqm Double Storey Rs: 22340/-Sqm Three storey Rs: 31177/-Sqm	16009	21505	16009
	Makadam Mohala	Makadam Mohala, Janglat Mandi	Single storey Rs: 16009/-Sqm Double Storey Rs: 29557/-Sqm Three storey Rs: 44046/-Sqm	Not applicable in Valley	Single storey Rs: 23895/-Sqm Double Storey Rs: 37417/-Sqm Three storey Rs: 51818/-Sqm	Single storey Rs: 21505/-Sqm Double Storey Rs: 34983/-Sqm Three storey Rs: 49358/-Sqm	Single storey Rs: 16024/-Sqm Double Storey Rs: 22340/-Sqm Three storey Rs: 31177/-Sqm	16009	21505	16009
	Kandizal	Kandizal	Single storey Rs: 16009/-Sqm Double Storey Rs: 29557/-Sqm Three storey Rs: 44046/-Sqm	Not applicable in Valley	Single storey Rs: 23895/-Sqm Double Storey Rs: 37417/-Sqm Three storey Rs: 51818/-Sqm	Single storey Rs: 21505/-Sqm Double Storey Rs: 34983/-Sqm Three storey Rs: 49358/-Sqm	Single storey Rs: 16024/-Sqm Double Storey Rs: 22340/-Sqm Three storey Rs: 31177/-Sqm	16009	21505	16009
	Ghat Mohala A	Guru Mohala, Mala Mohala, Sofi Mohala	Single storey Rs: 16009/-Sqm Double Storey Rs: 29557/-Sqm Three storey Rs: 44046/-Sqm	Not applicable in Valley	Single storey Rs: 23895/-Sqm Double Storey Rs: 37417/-Sqm Three storey Rs: 51818/-Sqm	Single storey Rs: 21505/-Sqm Double Storey Rs: 34983/-Sqm Three storey Rs: 49358/-Sqm	Single storey Rs: 16024/-Sqm Double Storey Rs: 22340/-Sqm Three storey Rs: 31177/-Sqm	16009	21505	16009
	Ghat Mohala B	Wani Mohala, Dar/Kasab Moahla, Bagow Mohala	Single storey Rs: 16009/-Sqm Double Storey Rs: 29557/-Sqm Three storey Rs: 44046/-Sqm	Not applicable in Valley	Single storey Rs: 23895/-Sqm Double Storey Rs: 37417/-Sqm Three storey Rs: 51818/-Sqm	Single storey Rs: 21505/-Sqm Double Storey Rs: 34983/-Sqm Three storey Rs: 49358/-Sqm	Single storey Rs: 16024/-Sqm Double Storey Rs: 22340/-Sqm Three storey Rs: 31177/-Sqm	16009	21505	16009
	Kumar Mohala	Kumar Mohala, Bader Mohala	Single storey Rs: 16009/-Sqm Double Storey Rs: 29557/-Sqm Three storey Rs: 44046/-Sqm	Not applicable in Valley	Single storey Rs: 23895/-Sqm Double Storey Rs: 37417/-Sqm Three storey Rs: 51818/-Sqm	Single storey Rs: 21505/-Sqm Double Storey Rs: 34983/-Sqm Three storey Rs: 49358/-Sqm	Single storey Rs: 16024/-Sqm Double Storey Rs: 22340/-Sqm Three storey Rs: 31177/-Sqm	16009	21505	16009
	Kaithroo Mohala	Guru Mohala, Kaithroo Mohala	Single storey Rs: 16009/-Sqm Double Storey Rs: 29557/-Sqm Three storey Rs: 44046/-Sqm	Not applicable in Valley	Single storey Rs: 23895/-Sqm Double Storey Rs: 37417/-Sqm Three storey Rs: 51818/-Sqm	Single storey Rs: 21505/-Sqm Double Storey Rs: 34983/-Sqm Three storey Rs: 49358/-Sqm	Single storey Rs: 16024/-Sqm Double Storey Rs: 22340/-Sqm Three storey Rs: 31177/-Sqm	16009	21505	16009

	Bilal Colony	Bilal Colony	Single storey Rs: 16009/-Sqm Double Storey Rs: 29557/-Sqm Three storey Rs: 44046/-Sqm	Not applicable in Valley	Single storey Rs: 23895/-Sqm Double Storey Rs: 37417/-Sqm Three storey Rs: 51818/-Sqm	Single storey Rs: 21505/-Sqm Double Storey Rs: 34983/-Sqm Three storey Rs: 49358/-Sqm	Single storey Rs: 16024/-Sqm Double Storey Rs: 22340/-Sqm Three storey Rs: 31177/-Sqm	16009	21505	16009
Khrewa (Municipal Committee Khrewa)	Syed Baba Qasim	Babapora, Lone Mohala A	Single storey Rs: 16009/-Sqm Double Storey Rs: 29557/-Sqm Three storey Rs: 44046/-Sqm	Not applicable in Valley	Single storey Rs: 23895/-Sqm Double Storey Rs: 37417/-Sqm Three storey Rs: 51818/-Sqm	Single storey Rs: 21505/-Sqm Double Storey Rs: 34983/-Sqm Three storey Rs: 49358/-Sqm	Single storey Rs: 16024/-Sqm Double Storey Rs: 22340/-Sqm Three storey Rs: 31177/-Sqm	16009	21505	16009
	Rehman Sahab	Lone Mohala B, Sheikh Mohala	Single storey Rs: 16009/-Sqm Double Storey Rs: 29557/-Sqm Three storey Rs: 44046/-Sqm	Not applicable in Valley	Single storey Rs: 23895/-Sqm Double Storey Rs: 37417/-Sqm Three storey Rs: 51818/-Sqm	Single storey Rs: 21505/-Sqm Double Storey Rs: 34983/-Sqm Three storey Rs: 49358/-Sqm	Single storey Rs: 16024/-Sqm Double Storey Rs: 22340/-Sqm Three storey Rs: 31177/-Sqm	16009	21505	16009
	Danak Mohala	Danak Mohala A	Single storey Rs: 16009/-Sqm Double Storey Rs: 29557/-Sqm Three storey Rs: 44046/-Sqm	Not applicable in Valley	Single storey Rs: 23895/-Sqm Double Storey Rs: 37417/-Sqm Three storey Rs: 51818/-Sqm	Single storey Rs: 21505/-Sqm Double Storey Rs: 34983/-Sqm Three storey Rs: 49358/-Sqm	Single storey Rs: 16024/-Sqm Double Storey Rs: 22340/-Sqm Three storey Rs: 31177/-Sqm	16009	21505	16009
	Rigoo Mohala	Danak Mohala B, Rigoo Mohala	Single storey Rs: 16009/-Sqm Double Storey Rs: 29557/-Sqm Three storey Rs: 44046/-Sqm	Not applicable in Valley	Single storey Rs: 23895/-Sqm Double Storey Rs: 37417/-Sqm Three storey Rs: 51818/-Sqm	Single storey Rs: 21505/-Sqm Double Storey Rs: 34983/-Sqm Three storey Rs: 49358/-Sqm	Single storey Rs: 16024/-Sqm Double Storey Rs: 22340/-Sqm Three storey Rs: 31177/-Sqm	16009	21505	16009
	Bhat Mohala	Pall Mohala, Bhat Mohala	Single storey Rs: 16009/-Sqm Double Storey Rs: 29557/-Sqm Three storey Rs: 44046/-Sqm	Not applicable in Valley	Single storey Rs: 23895/-Sqm Double Storey Rs: 37417/-Sqm Three storey Rs: 51818/-Sqm	Single storey Rs: 21505/-Sqm Double Storey Rs: 34983/-Sqm Three storey Rs: 49358/-Sqm	Single storey Rs: 16024/-Sqm Double Storey Rs: 22340/-Sqm Three storey Rs: 31177/-Sqm	16009	21505	16009
	Mir Mohala	Mir Mohala, Bazar Mohala	Single storey Rs: 16009/-Sqm Double Storey Rs: 29557/-Sqm Three storey Rs: 44046/-Sqm	Not applicable in Valley	Single storey Rs: 23895/-Sqm Double Storey Rs: 37417/-Sqm Three storey Rs: 51818/-Sqm	Single storey Rs: 21505/-Sqm Double Storey Rs: 34983/-Sqm Three storey Rs: 49358/-Sqm	Single storey Rs: 16024/-Sqm Double Storey Rs: 22340/-Sqm Three storey Rs: 31177/-Sqm	16009	21505	16009
	Dhobi Mohala	Dhobi Mohala, Eid Gah	Single storey Rs: 16009/-Sqm Double Storey Rs: 29557/-Sqm Three storey Rs: 44046/-Sqm	Not applicable in Valley	Single storey Rs: 23895/-Sqm Double Storey Rs: 37417/-Sqm Three storey Rs: 51818/-Sqm	Single storey Rs: 21505/-Sqm Double Storey Rs: 34983/-Sqm Three storey Rs: 49358/-Sqm	Single storey Rs: 16024/-Sqm Double Storey Rs: 22340/-Sqm Three storey Rs: 31177/-Sqm	16009	21505	16009

	Gratwali Mohala	Giratiwali Mohala	Single storey Rs: 16009/-Sqm Double Storey Rs: 29557/-Sqm Three storey Rs: 44046/-Sqm	Not applicable in Valley	Single storey Rs: 23895/-Sqm Double Storey Rs: 37417/-Sqm Three storey Rs: 51818/-Sqm	Single storey Rs: 21505/-Sqm Double Storey Rs: 34983/-Sqm Three storey Rs: 49358/-Sqm	Single storey Rs: 16024/-Sqm Double Storey Rs: 22340/-Sqm Three storey Rs: 31177/-Sqm	16009	21505	16009
	Iqbal Colony	Gojree Mohala A	Single storey Rs: 16009/-Sqm Double Storey Rs: 29557/-Sqm Three storey Rs: 44046/-Sqm	Not applicable in Valley	Single storey Rs: 23895/-Sqm Double Storey Rs: 37417/-Sqm Three storey Rs: 51818/-Sqm	Single storey Rs: 21505/-Sqm Double Storey Rs: 34983/-Sqm Three storey Rs: 49358/-Sqm	Single storey Rs: 16024/-Sqm Double Storey Rs: 22340/-Sqm Three storey Rs: 31177/-Sqm	16009	21505	16009
	Ahanger Mohala	Gojree Mohala B, Kumar Mohala, Ahanger Mohala, Tengwani Mohala A, Kady Mohala A	Single storey Rs: 16009/-Sqm Double Storey Rs: 29557/-Sqm Three storey Rs: 44046/-Sqm	Not applicable in Valley	Single storey Rs: 23895/-Sqm Double Storey Rs: 37417/-Sqm Three storey Rs: 51818/-Sqm	Single storey Rs: 21505/-Sqm Double Storey Rs: 34983/-Sqm Three storey Rs: 49358/-Sqm	Single storey Rs: 16024/-Sqm Double Storey Rs: 22340/-Sqm Three storey Rs: 31177/-Sqm	16009	21505	16009
	Tengwani Mohala	Kady Mohala B, Tengwani Mohala B	Single storey Rs: 16009/-Sqm Double Storey Rs: 29557/-Sqm Three storey Rs: 44046/-Sqm	Not applicable in Valley	Single storey Rs: 23895/-Sqm Double Storey Rs: 37417/-Sqm Three storey Rs: 51818/-Sqm	Single storey Rs: 21505/-Sqm Double Storey Rs: 34983/-Sqm Three storey Rs: 49358/-Sqm	Single storey Rs: 16024/-Sqm Double Storey Rs: 22340/-Sqm Three storey Rs: 31177/-Sqm	16009	21505	16009
	Sabir Shah Colony	Sabir Shah Colony A	Single storey Rs: 16009/-Sqm Double Storey Rs: 29557/-Sqm Three storey Rs: 44046/-Sqm	Not applicable in Valley	Single storey Rs: 23895/-Sqm Double Storey Rs: 37417/-Sqm Three storey Rs: 51818/-Sqm	Single storey Rs: 21505/-Sqm Double Storey Rs: 34983/-Sqm Three storey Rs: 49358/-Sqm	Single storey Rs: 16024/-Sqm Double Storey Rs: 22340/-Sqm Three storey Rs: 31177/-Sqm	16009	21505	16009
	Gousia Colony	Sabir Shah Colony B, Gousia Colony	Single storey Rs: 16009/-Sqm Double Storey Rs: 29557/-Sqm Three storey Rs: 44046/-Sqm	Not applicable in Valley	Single storey Rs: 23895/-Sqm Double Storey Rs: 37417/-Sqm Three storey Rs: 51818/-Sqm	Single storey Rs: 21505/-Sqm Double Storey Rs: 34983/-Sqm Three storey Rs: 49358/-Sqm	Single storey Rs: 16024/-Sqm Double Storey Rs: 22340/-Sqm Three storey Rs: 31177/-Sqm	16009	21505	16009
Pampore (Municipal Committee Pampore)	Namblabal A	Bagander, Gousia Colony	Single storey Rs: 16009/-Sqm Double Storey Rs: 29557/-Sqm Three storey Rs: 44046/-Sqm	Not applicable in Valley	Single storey Rs: 23895/-Sqm Double Storey Rs: 37417/-Sqm Three storey Rs: 51818/-Sqm	Single storey Rs: 21505/-Sqm Double Storey Rs: 34983/-Sqm Three storey Rs: 49358/-Sqm	Single storey Rs: 16024/-Sqm Double Storey Rs: 22340/-Sqm Three storey Rs: 31177/-Sqm	16009	21505	16009
	Namblabal B	Tang Mohala, Aram Mohala	Single storey Rs: 16009/-Sqm Double Storey Rs: 29557/-Sqm Three storey Rs: 44046/-Sqm	Not applicable in Valley	Single storey Rs: 23895/-Sqm Double Storey Rs: 37417/-Sqm Three storey Rs: 51818/-Sqm	Single storey Rs: 21505/-Sqm Double Storey Rs: 34983/-Sqm Three storey Rs: 49358/-Sqm	Single storey Rs: 16024/-Sqm Double Storey Rs: 22340/-Sqm Three storey Rs: 31177/-Sqm	16009	21505	16009

	Namblabal C	Ahanger Mohala, Sheikh Mohala	Single storey Rs: 16009/-Sqm Double Storey Rs: 29557/-Sqm Three storey Rs: 44046/-Sqm	Not applicable in Valley	Single storey Rs: 23895/-Sqm Double Storey Rs: 37417/-Sqm Three storey Rs: 51818/-Sqm	Single storey Rs: 21505/-Sqm Double Storey Rs: 34983/-Sqm Three storey Rs: 49358/-Sqm	Single storey Rs: 16024/-Sqm Double Storey Rs: 22340/-Sqm Three storey Rs: 31177/-Sqm	16009	21505	16009
	Namblabal D	Teng Sheikh Mohala, Baba Ali Sahab Mohala	Single storey Rs: 16009/-Sqm Double Storey Rs: 29557/-Sqm Three storey Rs: 44046/-Sqm	Not applicable in Valley	Single storey Rs: 23895/-Sqm Double Storey Rs: 37417/-Sqm Three storey Rs: 51818/-Sqm	Single storey Rs: 21505/-Sqm Double Storey Rs: 34983/-Sqm Three storey Rs: 49358/-Sqm	Single storey Rs: 16024/-Sqm Double Storey Rs: 22340/-Sqm Three storey Rs: 31177/-Sqm	16009	21505	16009
	Namblabal E	Astan Mohala	Single storey Rs: 16009/-Sqm Double Storey Rs: 29557/-Sqm Three storey Rs: 44046/-Sqm	Not applicable in Valley	Single storey Rs: 23895/-Sqm Double Storey Rs: 37417/-Sqm Three storey Rs: 51818/-Sqm	Single storey Rs: 21505/-Sqm Double Storey Rs: 34983/-Sqm Three storey Rs: 49358/-Sqm	Single storey Rs: 16024/-Sqm Double Storey Rs: 22340/-Sqm Three storey Rs: 31177/-Sqm	16009	21505	16009
	Namblabal F	Tulbagh, New Colony, Tulbagh	Single storey Rs: 16009/-Sqm Double Storey Rs: 29557/-Sqm Three storey Rs: 44046/-Sqm	Not applicable in Valley	Single storey Rs: 23895/-Sqm Double Storey Rs: 37417/-Sqm Three storey Rs: 51818/-Sqm	Single storey Rs: 21505/-Sqm Double Storey Rs: 34983/-Sqm Three storey Rs: 49358/-Sqm	Single storey Rs: 16024/-Sqm Double Storey Rs: 22340/-Sqm Three storey Rs: 31177/-Sqm	16009	21505	16009
	Drangbal A	Wani Mohala, Malik Mohala	Single storey Rs: 16009/-Sqm Double Storey Rs: 29557/-Sqm Three storey Rs: 44046/-Sqm	Not applicable in Valley	Single storey Rs: 23895/-Sqm Double Storey Rs: 37417/-Sqm Three storey Rs: 51818/-Sqm	Single storey Rs: 21505/-Sqm Double Storey Rs: 34983/-Sqm Three storey Rs: 49358/-Sqm	Single storey Rs: 16024/-Sqm Double Storey Rs: 22340/-Sqm Three storey Rs: 31177/-Sqm	16009	21505	16009
	Drangbal B	Frastabal Qadeem, Tancha Bagh	Single storey Rs: 16009/-Sqm Double Storey Rs: 29557/-Sqm Three storey Rs: 44046/-Sqm	Not applicable in Valley	Single storey Rs: 23895/-Sqm Double Storey Rs: 37417/-Sqm Three storey Rs: 51818/-Sqm	Single storey Rs: 21505/-Sqm Double Storey Rs: 34983/-Sqm Three storey Rs: 49358/-Sqm	Single storey Rs: 16024/-Sqm Double Storey Rs: 22340/-Sqm Three storey Rs: 31177/-Sqm	16009	21505	16009
	Drangbal C	New Colony, Frastabal, Khankah Bagh	Single storey Rs: 16009/-Sqm Double Storey Rs: 29557/-Sqm Three storey Rs: 44046/-Sqm	Not applicable in Valley	Single storey Rs: 23895/-Sqm Double Storey Rs: 37417/-Sqm Three storey Rs: 51818/-Sqm	Single storey Rs: 21505/-Sqm Double Storey Rs: 34983/-Sqm Three storey Rs: 49358/-Sqm	Single storey Rs: 16024/-Sqm Double Storey Rs: 22340/-Sqm Three storey Rs: 31177/-Sqm	16009	21505	16009
	Drangbal D	Dar Mohala	Single storey Rs: 16009/-Sqm Double Storey Rs: 29557/-Sqm Three storey Rs: 44046/-Sqm	Not applicable in Valley	Single storey Rs: 23895/-Sqm Double Storey Rs: 37417/-Sqm Three storey Rs: 51818/-Sqm	Single storey Rs: 21505/-Sqm Double Storey Rs: 34983/-Sqm Three storey Rs: 49358/-Sqm	Single storey Rs: 16024/-Sqm Double Storey Rs: 22340/-Sqm Three storey Rs: 31177/-Sqm	16009	21505	16009

Handwritten signature and stamp at the bottom of the page.

	Drangbal E	Bhat Mohala, Mir Mohala	Single storey Rs: 16009/-Sqm Double Storey Rs: 29557/-Sqm Three storey Rs: 44046/-Sqm	Not applicable in Valley	Single storey Rs: 23895/-Sqm Double Storey Rs: 37417/-Sqm Three storey Rs: 51818/-Sqm	Single storey Rs: 21505/-Sqm Double Storey Rs: 34983/-Sqm Three storey Rs: 49358/-Sqm	Single storey Rs: 16024/-Sqm Double Storey Rs: 22340/-Sqm Three storey Rs: 31177/-Sqm	16009	21505	16009
	Drangbal F	Sofi Mohala	Single storey Rs: 16009/-Sqm Double Storey Rs: 29557/-Sqm Three storey Rs: 44046/-Sqm	Not applicable in Valley	Single storey Rs: 23895/-Sqm Double Storey Rs: 37417/-Sqm Three storey Rs: 51818/-Sqm	Single storey Rs: 21505/-Sqm Double Storey Rs: 34983/-Sqm Three storey Rs: 49358/-Sqm	Single storey Rs: 16024/-Sqm Double Storey Rs: 22340/-Sqm Three storey Rs: 31177/-Sqm	16009	21505	16009
	Kadlatal A	Lalwani Mohala, Dhoni Mohala	Single storey Rs: 16009/-Sqm Double Storey Rs: 29557/-Sqm Three storey Rs: 44046/-Sqm	Not applicable in Valley	Single storey Rs: 23895/-Sqm Double Storey Rs: 37417/-Sqm Three storey Rs: 51818/-Sqm	Single storey Rs: 21505/-Sqm Double Storey Rs: 34983/-Sqm Three storey Rs: 49358/-Sqm	Single storey Rs: 16024/-Sqm Double Storey Rs: 22340/-Sqm Three storey Rs: 31177/-Sqm	16009	21505	16009
	Kadlatal B	Tuli Mohala, Dhoni Mohala, Moju Mohala	Single storey Rs: 16009/-Sqm Double Storey Rs: 29557/-Sqm Three storey Rs: 44046/-Sqm	Not applicable in Valley	Single storey Rs: 23895/-Sqm Double Storey Rs: 37417/-Sqm Three storey Rs: 51818/-Sqm	Single storey Rs: 21505/-Sqm Double Storey Rs: 34983/-Sqm Three storey Rs: 49358/-Sqm	Single storey Rs: 16024/-Sqm Double Storey Rs: 22340/-Sqm Three storey Rs: 31177/-Sqm	16009	21505	16009
	Kadlatal C	Dhobi Mohala, Makdam Mohala	Single storey Rs: 16009/-Sqm Double Storey Rs: 29557/-Sqm Three storey Rs: 44046/-Sqm	Not applicable in Valley	Single storey Rs: 23895/-Sqm Double Storey Rs: 37417/-Sqm Three storey Rs: 51818/-Sqm	Single storey Rs: 21505/-Sqm Double Storey Rs: 34983/-Sqm Three storey Rs: 49358/-Sqm	Single storey Rs: 16024/-Sqm Double Storey Rs: 22340/-Sqm Three storey Rs: 31177/-Sqm	16009	21505	16009

	Kadlabal D	Hamdania Mohala, Sheikh Mohala, New Colony	Single storey Rs: 16009/-Sqm Double Storey Rs: 29557/-Sqm Three storey Rs: 44046/-Sqm	Not applicable in Valley	Single storey Rs: 23895/- Sqm Double Storey Rs:37417/- Sqm Three storey Rs: 51818/- Sqm	Single storey Rs: 21505/-Sqm Double Storey Rs: 34983/-Sqm Three storey Rs: 49358/-Sqm	Single storey Rs: 16024/- Sqm Double Storey Rs: 22340/-Sqm Three storey Rs: 31177/- Sqm	16009	21505	16009
	Kadlabal E	Molvi Mohala, Literbal	Single storey Rs: 16009/-Sqm Double Storey Rs: 29557/-Sqm Three storey Rs: 44046/-Sqm	Not applicable in Valley	Single storey Rs: 23895/- Sqm Double Storey Rs:37417/- Sqm Three storey Rs: 51818/- Sqm	Single storey Rs: 21505/-Sqm Double Storey Rs: 34983/-Sqm Three storey Rs: 49358/-Sqm	Single storey Rs: 16024/- Sqm Double Storey Rs: 22340/-Sqm Three storey Rs: 31177/- Sqm	16009	21505	16009

1. E.O M.C Pulwama
2. E.O M.C Pampore
3. E.O M.C Awantipora
4. E.O M.C Tral
5. E.O M.C Khrew
6. Tehsildar Pulwama
7. Tehsildar Pampore
8. Tehsildar Tral
9. Tehsildar Awantipora
10. Tehsildar Rajpora
11. Tehsildar Kakapora
12. Tehsildar Shahoora-Litter
13. Tehsildar Aripal
14. O.P.O
15. D.F.O
16. G.M. DIC
17. S.E PWD
18. Addl D. C. Awantipora
19. Addl. D.C. Tral
20. Addl. D.C. Pulwama
21. District Registrar















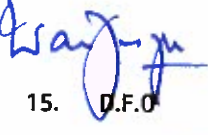
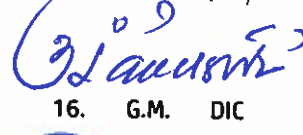
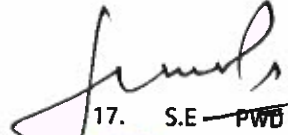






 District Collector
 PULWAMA

Plinth Area Rates (Structures)

Plinth Area Rates per Sq. Feet and Per Sq. Metre

Category of Specification	Single Storeyed		Double Storeyed		Three Storeyed		Four Storeyed		Five Storeyed	
	Rate Per Sq. Ft (in Rs)	Rate Per Sq. Mtr (in Rs)	Rate Per Sq. Ft (in Rs)	Rate Per Sq. Mtr (in Rs)	Rate Per Sq. Ft (in Rs)	Rate Per Sq. Mtr (in Rs)	Rate Per Sq. Ft (in Rs)	Rate Per Sq. Mtr (in Rs)	Rate Per Sq. Ft (in Rs)	Rate Per Sq. Mtr (in Rs)
A	1893	20369	2922	31441	4034	43406	4915	52885	5756	61935
B	1673	18001	2509	26997	3445	37068	4285	46107	5123	55123
C	1440	15494	2182	23478	2960	31350	3625	39005	4399	47330
D	1263	13590	1851	19917	2602	27998	3315	35669	4028	43341

1. Deduction on account of depreciation for rent assessment of Buildings /Structures @ 0.5%(Half Percent)
2. Deduction on account of Depreciation for valuation Buildings/Structures @ 0.5%(Half Percent) .
3. Rent per anum for carpet area @ 6.5%
4. Details given above as per SSR/Market Rate
5. Other Provisions

 1. E.O M.C Pulwama	 2. E.O M.C Pampore	 3. E.O M.C Awantipora	 4. E.O M.C Tral	 5. E.O M.C Khrew
 6. Tehsildar Pulwama	 7. Tehsildar Pampore	 8. Tehsildar Tral	 9. Tehsildar Awantipora	
 10. Tehsildar Rajpura	 11. Tehsildar Kakapora	 12. Tehsildar Shamora Litter	 13. Tehsildar Aripal	
 14. D.F.O	 15. D.F.O	 16. G.M. DIC	 17. S.E. PWD	
 18. Addl. D. C. Awantipora	 19. Addl. D.C. Tral	 20. Addl. D.C. Pulwama	 21. District Registrar	
			 22. District Collector	

DISTRICT COLLECTOR
 PULWANA

Form III (See Rule 7)
"Annexure" C1- C34
Market Value Guidelines of Agricultural Land for the Year 2023

S. No	Patwar Halqa	Name of the Village	Mohalla/Khait/ Taraf etc	Residential (Rs in lacs per Kanal)	Commercial (Rs in lacs per Kanal)	Irrigated		Un-Irrigated	
						Agriculture (Rs in lacs per Kanal)	Horticulture (Rs in lacs per Kanal)	Agriculture (Rs in lacs per Kanal)	Horticulture (Rs in lacs per Kanal)
1	Pulwama	Pulwama	Malikpora on the road	-	-	13.71	14.26	11.99	13.12
	do	do	Malikpora away from road	-	-	13.00	13.55	11.28	12.41
	do	do	Dalipora on the roads	-	-	13.71	14.26	11.99	13.12
	do	do	Dalipora away from roads	-	-	13.00	13.55	11.28	12.41
	do	do	Chatpora on the roads	-	-	13.71	14.26	11.99	13.12
	do	do	Chatpora away from roads	-	-	13.00	13.55	11.28	12.41
	do	do	Dangerpora, Gund Hyder	-	-	13.71	14.26	11.99	13.12
	do	do	Dangerpora, Gund Hyder	-	-	13.00	13.55	11.28	12.41
2	do	Washbugh	Washbugh on the roads	-	-	13.71	14.26	11.99	13.12
	do	do	Washbugh away from roads	-	-	13.00	13.55	11.28	12.41
3	do	Sirnoo	Sirnoo on the roads	-	-	13.71	14.26	11.99	13.12
	do	do	Sirnoo Away from roads	-	-	13.00	13.55	11.28	12.41
4	do	Arihal	Arihal on the roads	14.47	16.85	8.58	10.85	6.24	7.45
	do	do	Arihal away from roads	13.75	16.13	7.87	10.14	5.53	6.74
5	Kangan	Kangan	Kangan on the roads	14.62	16.93	7.79	10.93	6.24	7.52
	do	do	Kangan away from roads	13.90	16.21	7.08	10.22	5.53	6.81
6	do	Thamuna	Thamuna on the roads	14.62	16.93	7.79	10.93	6.24	7.52
	do	do	Thamuna away from roads	13.90	16.21	7.08	10.22	5.53	6.81
7	do	Babhar	Babhar on the roads	14.62	16.93	7.79	10.93	6.24	7.52
	do	do	Babhar away from roads	13.90	16.21	7.08	10.22	5.53	6.81
8	do	Tiken Batpora	Tiken Batpora on the roads	14.62	16.93	7.79	10.93	6.24	7.52
	do	do	Tiken Batpora away from roads	13.90	16.21	7.08	10.22	5.53	6.81
9	Muran	Murran	Murran on the roads	14.62	16.93	7.45	12.06	6.80	8.65
	do	do	Murran away from roads	13.90	16.21	6.74	11.35	6.10	7.95
10	do	Dadoora	Dadoora on the roads	13.46	15.78	7.94	10.93	6.46	7.52
	do	do	Dadoora away from roads	12.74	15.06	7.23	10.22	5.76	6.81
11	do	Shangerpora	Shangerpora on the roads	13.46	15.78	5.82	10.93	6.46	7.52
	do	do	Shangerpora away from roads	12.74	15.06	5.11	10.22	5.76	6.81
12	do	Monghama Chirat	Monghama Chirat on the roads	13.46	15.78	5.82	10.93	6.46	7.52
	do	do	Monghama Chirat away from road	12.74	15.06	5.11	10.22	5.76	6.81
13	do	Ashmander	Ashmander on the roads	13.46	15.78	7.94	10.93	6.46	7.52
	do	do	Ashmander	12.74	15.06	7.23	10.22	5.76	6.81
14	Mitrigam	Mitrigam	Mitrigam on the roads	12.30	14.62	7.37	9.79	6.24	7.45
	do	do	Mitrigam away from roads	11.58	13.90	6.66	9.08	5.53	6.74

15	do	Deeri	Deeri on the roads	12.30	14.62	7.37	9.79	6.24	7.45
	do	do	Deeri away from roads	11.58	13.90	6.66	9.08	5.53	6.74
16	do	Frestpora	Frestpora on the roads	12.30	14.62	7.37	9.79	6.24	7.45
	do	do	Frestpora away from roads	11.58	13.90	6.66	9.08	5.53	6.74
17	Karimabad	Karimabad	Karimabad on the roads	12.30	14.62	7.45	10.93	6.24	7.45
	do	do	Karimabad away from roads	11.58	13.90	6.74	10.22	5.53	6.74
18	do	Barpora	Barpora on the roads	11.14	13.46	5.82	9.79	2.98	4.68
	do	do	Barpora away from roads	10.42	12.74	5.11	9.08	2.27	3.97
19	do	Chewa Khurd	Chewa khurd on the roads	11.14	13.46	5.82	9.79	2.98	4.68
	do	do	Chewa khurd away from roads	10.42	12.74	5.11	9.08	2.27	3.97
20	do	Wagam	Wagam on the roads	12.30	15.78	6.38	10.93	4.11	5.25
	do	do	Wagam away from roads	11.58	15.06	5.68	10.22	3.41	4.54
21	do	Chinar Bagh	Chinarbagh on the roads	12.30	15.78	6.38	10.93	4.11	5.25
	do	do	Chinarbagh away from roads	11.58	15.06	5.68	10.22	3.41	4.54
22	Inder	Inder	Inder on the roads	12.30	14.62	6.24	7.45	5.10	5.59
	do	do	Inder away from roads	11.58	13.90	5.53	6.74	4.39	4.88
23	do	Urbagh	Urbagh on the roads	12.30	14.62	4.11	6.38	2.98	5.25
	do	do	Urbagh away from roads	11.58	13.90	3.41	5.68	2.27	4.54
24	do	Gudoora	Gudoora on the roads	12.30	14.62	4.11	6.38	2.98	5.25
	do	do	Gudoora away from roads	11.58	13.90	3.41	5.68	2.27	4.54
25	Gangoo	Gangoo	Gangoo on the roads	17.93	25.07	13.71	14.26	11.99	13.12
	do	do	Gangoo away from roads	17.21	24.35	13.00	13.55	11.28	12.41
26	do	Prichoo	Prichoo on the roads	-	-	13.71	14.26	11.99	13.12
	do	do	Prichoo away from roads	-	-	13.00	13.55	11.28	12.41
27	do	Urcharsoo	urcharsoo on the roads	12.30	14.62	7.60	11.32	6.24	6.87
	do	do	urcharsoo away from roads	11.58	13.90	6.90	10.61	5.53	6.17
28	do	Hanjkhiloo	Hanjkhiloo on the roads	11.14	11.14	5.48	8.58	5.66	5.74
	do	do	Hanjkhiloo away from roads	10.42	10.42	4.77	7.87	4.96	5.03
29	Pinglena	Pinglena	Pinglena on the roads	14.47	16.86	8.67	11.32	6.31	5.17
	do	do	Pinglena away from roads	13.75	16.14	7.96	10.61	5.60	4.47
30	do	Uthoora	Uthoora on the roads	12.30	14.62	7.45	10.85	5.17	5.48
	do	do	Uthoora away from roads	11.58	13.90	6.74	10.14	4.47	4.77
31	Newa	Newa	Newa on the roads	15.66	16.67	8.58	10.85	3.36	4.04
	do	do	Newa away from roads	14.98	16.14	7.87	10.14	2.65	3.33
32	do	Malwari	Malwari on the roads	15.70	16.86	8.58	10.85	3.36	4.04
	do	do	Malwari away from roads	14.98	16.14	7.87	10.14	2.65	3.33
33	do	Ugargund	Ugargund on the roads	12.30	12.30	8.58	10.85	3.36	4.04

	do	do	Ugargund away from road	11.58	11.58	7.87	10.14	2.65	3.33
34	do	Urwan	Urwan on the road	13.38	13.38	7.45	10.85	3.36	4.04
	do	do	Urwan away from road	12.66	12.66	6.74	10.14	2.65	3.33
35	do	Karewa Rambirpora	Karewa Rambirpora On the Roads	-	-	0.71	0.71	3.36	4.04
	do	do	Karewa Rambirpora Away from Roads	-	-	-	-	2.65	3.33
36	Wahibugh	Wahibugh	Wahibugh on the roads	11.54	12.63	5.25	7.52	2.30	2.83
	do	do	Wahibugh away from roads	10.82	11.91	4.54	6.81	1.59	2.12
37	do	Zadoora Hastikhud	Zadoora Hastikhud on the road	11.54	12.63	4.95	7.52	2.30	2.83
	do	do	Zadoora Hastikhud away from road	10.82	11.91	4.24	6.81	1.59	2.12
38	do	Dafarpora	Dafarpora on the road	11.54	12.63	5.25	7.52	2.30	2.83
	do	do	Dafarpora away from road	10.82	11.91	4.54	6.81	1.59	2.12
39	do	Nowpora Nagam	Nowpora Nagam on the road	11.54	12.63	5.25	7.52	2.30	2.83
	do	do	Nowpora Nagam away from road	10.82	11.91	4.54	6.81	1.59	2.12
40	do	Loswani	Loswani on the road	9.21	10.27	3.83	4.35	2.30	2.83
	do	do	Loswani away from road	8.49	9.55	3.12	3.64	1.59	2.12
41	do	Narnowpora	Narnowpora on the road	9.21	10.27	3.83	4.35	2.30	2.83
	do	do	Narnowpora away from road	8.49	9.55	3.12	3.64	1.59	2.12
42	Parigam	Parigam Jagir	Parigam Jagir on the road	14.79	15.70	6.88	9.72	4.04	5.75
	do	do	Parigam Jagir away from road	14.07	14.98	6.17	9.01	3.33	5.04
43	do	Khalsa Parigam	Khalsa Parigam on the road	14.79	15.70	6.88	9.72	4.04	5.75
	do	do	Khalsa Parigam away from road	14.07	14.98	6.17	9.01	3.33	5.04
44	do	Harigad	Harigad on the road	-	-	6.88	9.72	4.04	5.75
	do	do	Harigad away from roads	-	-	6.17	9.01	3.33	5.04
45	Tumchi Nowpora	Tumchi Nowpora	Tumchi Nowpora on the road	14.79	15.70	6.88	9.72	4.04	5.75
	do	do	Tumchi Nowpora away from road	14.07	14.98	6.17	9.01	3.33	5.04
46	do	Hunipora chatinehama	Hunipora chatinehama on the road	14.79	15.70	5.17	7.45	3.47	4.61
	do	do	Hunipora chatinehama away from road	14.07	14.98	4.47	6.74	2.76	3.90
47	do	Wanpora	Wanpora on the road	14.79	15.70	6.88	9.72	4.04	5.74
	do	do	Wanpora away from road	14.07	14.98	6.17	9.01	3.33	5.03
48	do	Bangund	Bangund on the road	14.79	15.70	5.17	7.45	3.47	4.61
	do	do	Bangund away from road	14.07	14.98	4.47	6.74	2.76	3.90
49	Tahab Shadipora	Tahab Shadipora	Tahab Shadipora on the road	13.49	16.96	8.68	12.09	6.39	7.55
	do	do	Tahab Shadipora away from road	12.66	16.14	7.87	11.28	5.58	6.74
50	do	Nowhar Malpora	Nowpora Malpora on the road	12.30	13.46	7.07	9.79	5.17	6.01
	do	do	Nowpora Malpora away from road	11.58	12.74	6.37	9.08	4.47	5.31

51	do	Tenghar	Tenghar on the road	12.30	13.46	7.07	9.79	5.17	6.01
	do	do	Tenghar away from road	11.58	12.74	6.37	9.08	4.47	5.31
52	do	Payar	Payar on the road	12.30	13.46	7.07	9.79	5.17	6.01
	do	do	Payar away from road	11.58	12.74	6.37	9.08	4.47	5.31
53	Trichal	Trichal	Trichal on the road	13.71	14.25	8.67	11.85	6.31	7.45
	do	do	Trichal away from road	12.99	13.53	7.96	11.14	5.60	6.74
54	do	Machpuna	Machpuna on the road	13.71	14.25	8.67	11.85	6.31	7.45
	do	do	Machpuna away from road	12.99	13.53	7.96	11.14	5.60	6.74
55	do	Mughalpora Chirat	Mughalpora Chirat on the road	13.71	14.25	5.82	10.93	5.17	6.38
	do	do	Mughalpora Chirat away from road	12.99	13.53	5.11	10.22	4.47	5.68
56	do	Tengpuna	Tengpuna on the road	14.62	16.93	7.60	13.12	6.31	9.72
	do	do	Tengpuna away road	13.90	16.21	6.90	12.41	5.60	9.01
57	do	Naira	Naira on the road	12.41	13.56	6.97	11.95	5.05	7.55
	do	do	Naira away from road	11.58	12.74	6.17	11.14	4.24	6.74
58	Bonura	Bonura	Bonura on the road	13.71	16.41	8.67	13.12	5.75	7.98
	do	do	Bonura Away from road	12.99	15.69	7.96	12.41	5.04	7.27
59	do	Jandwal	Jandwal on the road	11.07	13.38	6.31	9.72	5.17	6.87
	do	do	jandwal away from road	10.35	12.66	5.60	9.01	4.47	6.17
60	do	Chatripora Palpora	Chatripora Palpora on the road	9.99	12.30	6.31	9.72	4.11	6.87
	do	do	Chatripora Palpora away from road	9.26	11.58	5.60	9.01	3.41	6.17
61	do	Rajmahal	Rajmahal on the road	9.99	12.30	6.31	9.72	4.11	6.87
	do	do	Rajmahal away from road	9.26	11.58	5.60	9.01	3.41	6.17
62	do	Bandzoo	Bandzoo on the road	14.25	16.86	6.31	9.72	5.17	6.87
	do	do	Bandzoo away from road	13.53	16.14	5.60	9.01	4.47	6.17
63	do	Chandipora	Chandipora on the road	11.07	13.38	6.31	9.72	5.17	6.87
	do	do	Chandipora away from road	10.35	12.66	5.60	9.01	4.47	6.17
64	do	Drusoo	Drusoo on the road	16.86	22.37	8.13	15.39	6.88	9.72
	do	do	Drusoo away from road	16.14	21.65	7.43	14.69	6.17	9.01
65	Koil	Koil	Koil on the road	12.30	15.78	7.52	10.93	5.25	7.52
	do	do	Koil away from road	11.58	15.06	6.81	10.22	4.54	6.81
66	do	Pathan Pahloo	pathan Pahloo on the road]	12.30	14.62	6.38	9.79	4.11	5.82
	do	do	pathan Pahloo away from road	11.58	13.90	5.68	9.08	3.41	5.11
67	do	Gund zabar	Gund zabar on the road	-	-	6.38	9.79	4.11	5.82
	do	do	Gund zabar away from road	-	-	5.68	9.08	3.41	5.11
68	Lajoora	Lajoora	Lajoora on the road	11.14	13.46	5.25	9.79	2.98	5.25
	do	do	Lajooraaway from road	10.42	12.74	4.54	9.08	2.27	4.54
69	do	Karewa Lajoora	Karewa Lajoora on the road	8.83	11.14	3.55	6.38	3.47	4.11
	do	do	Karewa Lajoora away from road	8.11	10.42	2.84	5.68	2.76	3.41
70	do	Mahirud Uterpora	Mahirad utterpora on the road	8.83	11.14	3.55	6.38	3.47	4.11

	do	do	Mahirad utterpora away from road	8.11	10.42	2.84	5.68	2.76	3.41
71	do	Puchal	Puchal on the road	8.83	11.14	3.55	6.38	3.47	4.11
	do	do	Puchal away from road	8.11	10.42	2.84	5.68	2.76	3.41
72	do	Rakhi Lajoora	Rakhi Lajoora on the road	8.83	9.99	3.55	6.38	3.47	4.11
	do	do	Rakhi Lajoora away from road	8.11	9.26	2.84	5.68	2.76	3.41
73	do	Kululoo	Kululoo on the road	8.83	9.99	3.55	6.38	3.47	4.11
	do	do	Kululoo away from road	8.11	9.26	2.84	5.68	2.76	3.41
74	Nownagri	Nownagri	Nownagri on the road	7.19	7.77	5.35	6.20	3.36	4.21
	do	do	Nownagri away from road	6.37	6.95	4.54	5.39	2.55	3.41
75	do	Wokherwan	Wokherwan on the road	6.51	7.67	5.25	6.10	3.26	4.11
	do	do	Wokherwan away from road	5.79	6.95	4.54	5.39	2.55	3.41
76	do	Bander Pora Shahora	Bander pora Shahoorra on the road	6.51	7.67	5.25	6.10	3.26	4.11
	do	do	Away from road	5.79	6.95	4.54	5.39	2.55	3.41
77	Narwa	Narwah	Narwah on the road	11.54	12.63	9.73	10.26	6.54	7.07
	do	do	Narwah away from road	10.82	11.91	9.02	9.55	5.84	6.37
78	do	Baghi-Trich	Baghi-Trich on the road	11.54	12.63	9.73	10.26	6.54	7.07
	do	do	Baghi-Trich away from road	10.82	11.91	9.02	9.55	5.84	6.37
79	do	Sanzwatroo	Sanzwatroo on the road	11.54	12.63	9.73	10.26	6.54	7.07
	do	do	Sanzwatroo away from road	10.82	11.91	9.02	9.55	5.84	6.37
80	do	Manduna	Mandina on the road	11.65	13.81	9.83	10.36	6.64	7.17
	do	do	Mandina away from road	10.82	12.99	9.02	9.55	5.84	6.37
81	do	Talangam	Talangam on the road	11.65	13.81	9.83	10.36	6.64	7.17
	do	do	Talangam away from road	10.82	12.99	9.02	9.55	5.84	6.37
82	Chandgam Partly	Chandgam	Chandgam on the road	7.20	7.77	5.35	6.20	3.36	4.21
	do	do	Chandgam away from road	6.37	6.95	4.54	5.39	2.56	3.41
83	do	Tumlihal	Tumlahal on the road	6.24	6.78	5.39	5.91	5.05	5.59
	do	do	Tumlahal away from road	5.41	5.95	4.58	5.10	4.24	4.79
84	do	Zasow	Zasow on the road	6.24	6.78	5.39	5.91	5.05	5.58
	do	do	Zasow Away from road	5.41	5.95	4.58	5.10	4.24	4.77
85	Lethapora	Lethapora	Hatiwara	15.28	-	6.72	7.52	7.52	8.70
	do	do	Astan Mohalla	22.06	36.69	6.79	-	7.42	-
	do	do	Paethpora	18.45	30.44	6.36	7.52	7.52	8.79
	do	do	Teng Mohalla	22.06	36.26	6.46	-	6.36	-
	do	do	Bonpura	12.30	-	6.36	-	6.46	-
	do	do	Baghi Nishat Mohalla	12.30	-	6.36	-	6.46	-
	do	do	Chandhara Bus Stop to Khenibugh Stop 50 mtrs on along National Highway	23.33	29.69	17.49	-	15.81	-
	do	do	Chandhara Bus Stop to Khenibugh Stop beyond 50 mts National Highway	-	-	12.12	13.13	12.12	13.13
	do	do	Khenibugh	18.43	36.26	6.77	-	7.42	-

86	Konibal	Konibal	Main Khrew Ladhoo road 50 mtrs on both side	21.21	26.26	-	-	12.73	15.81
	do	do	Main Khrew Ladhoo road beyond 50 mtrs on both side	-	-	-	-	11.11	14.14
	do	do	Khushipora	9.85	-	2.55	6.46	5.05	6.46
	do	do	Sheikhpora	7.52	-	2.76	6.46	5.05	6.46
87	do	Meej	Heripora	6.21	-	2.95	6.46	5.05	6.46
	do	do	Bunpora	7.52	-	2.95	6.46	5.05	6.46
88	do	Lalpora	Lalpora	5.17	-	2.65	6.46	2.38	3.81
89	Patalbagh	Patalbagh	Gallandar to Samboora 50 mtrs both side	12.73	19.04	-	-	-	-
	do	do	Gallandar to Samboora 50 mtrs beyond both side	10.23	16.50	6.77	9.54	9.54	4.88
	do	do	Astan , Sofi , Lalpora, Barizal , Dibakhnard, Bonibagh, Shah Colony Mohalla	8.48	14.30	6.14	9.54	9.54	4.88
90	do	Allochibagh	Alochibagh	14.10	16.10	4.87	6.57	-	-
91	Drangbal	Drangbal	Befina	18.69	19.19	14.31	17.49	13.14	14.95
	do	do	Khankahbagh	-	-	14.20	18.03	12.83	14.56
	do	do	Frestabal	-	-	19.80	25.00	17.60	20.73
	do	do	Noorani Colony	-	-	25.45	28.84	26.51	30.96
	do	do	Drangbal Main	-	-	-	-	-	-
	do	do	From EDI to J&K Bank old N/H 50 mtrs both side	-	-	-	-	-	-
92	Kadlabal	Kadlabal	Literbal Mohala	-	-	-	-	21.06	21.31
	do	do	Pulpaar Mohalah	20.60	21.72	19.29	20.86	13.03	10.71
	do	do	Lalwani/ Mir Mohala	-	-	-	-	-	-
	do	do	Receiving Station Mohala	-	-	-	-	-	-
	do	do	Pulpaar road 50 mtrs on both sides	22.73	23.23	-	-	-	-
	do	do	Gallender Mohalah	22.73	23.23	0.00	-	13.03	12.02
93	do	Jazira Sitara	Jazira Sitara	-	-	2.75	-	2.85	-
94	Khrew	Khrew	Danak Mohalla	-	-	-	-	-	-
	do	do	Sheikh Mohalla	-	-	-	-	-	-
	do	do	Seerbagh	-	-	-	-	-	-
	do	do	Babapora to Wuyan upto 50 mtrs along both side	-	-	7.95	7.64	13.25	13.48
	do	do	Babapora to Wuyan upto 50 mtrs beyond both side	-	-	6.67	6.46	11.11	11.11
	do	do	Above J&K Cements Ltd	-	-	-	-	5.05	5.56
95	Ladhoo	Ladhoo	Bunpora	9.95	12.24	5.13	6.46	3.03	3.54
	do	do	Herpora	8.79	10.91	5.15	6.46	3.03	3.54
	do	do	Batpora	8.69	9.75	5.09	6.46	3.03	3.54

	do	do	Gosanair	3.96	4.67	5.17	6.46	3.03	3.54
	do	do	Main road Bonpura to shaar 50 mtrs both side	12.73	15.91	-	-	-	-
	do	do	Main road Bonpura to shaar 50 mtrs beyond both side	-	-	6.08	6.57	3.03	3.54
96	do	Gundbal	Gundbal	5.08	6.99	5.10	-	3.03	3.54
97	Nagandar	Nagandar	Nagandar	4.67	5.08	-	-	1.77	2.02
98	do	Bathun	Mir Mohalla, Shahi Hamdan Colony	4.36	4.08	-	-	1.77	2.02
99	do	Zaintrag	Zaintrag	4.87	5.30	-	-	2.53	3.03
100	do	Satpokhran	Satpokhran	4.40	5.30	-	-	3.03	3.54
	do	do	Isamail Colony	4.98	8.19	-	-	3.03	3.54
101	Namblabal	Namblabal	Astan Mohalla	-	-	-	-	-	-
	do	do	50 mtrs along main road from Bus Adda to Tulbagh	-	-	-	-	-	-
	do	do	Tulbagh Mohalla	-	-	16.77	21.88	13.50	10.99
	do	do	Bagandar	-	-	16.48	21.88	10.99	9.83
	do	do	Tanchi Bagh	-	-	22.27	-	20.76	-
102	do	Baghi Inayatullah	Baghi Inayatullah	21.84	-	12.85	13.97	10.33	11.03
103	Shar Shaali	Shar Shaali	Lone, Sheikh , khanday Mohallas	7.45	8.48	4.27	4.90	3.61	4.28
	do	do	50 mtrs along main road	12.73	15.91	-	-	-	-
104	do	Mandakpal	Wani, Ranger, Sheikh, Khanday Mohallas	6.19	7.26	3.59	4.27	3.18	3.70
105	Wuyan	Wuyan	Wuyan	11.70	13.28	4.47	7.95	5.93	7.95
	do	do	50 mtrs along main road	19.09	21.21	-	-	-	-
106	do	Syed Mehmood Abad	Syed Mehmood Abad	11.70	13.28	4.47	7.42	5.93	7.95
	do	do	50 mtrs along main road	19.09	21.21	-	-	-	-
107	do	Munpora	Munpora	9.41	11.26	2.91	5.01	5.86	8.26
108	do	Androosa	Androosa	9.41	11.21	2.36	5.01	4.73	6.85
109	Chandhara	Chandhara	Tengwin, Kkhatta, Jamia Mohalla	17.22	-	-	-	8.28	10.55
110	do	Kroonchoo	Bun, Heur Mohalla	14.09	-	7.08	-	7.66	8.79
111	do	Dusso	Peer, Bala , Mir Mohalla	16.38	22.22	8.27	-	7.95	9.90
112	Samboora	Samboora	Samboora	8.91	12.63	9.75	9.75	6.21	5.05
	do	do	50 mtrs along main road	14.85	16.97	-	-	-	-
	do	do	50 mtrs beyond main road	12.30	14.40	9.60	9.75	7.07	6.16
113	Rajpora	Rajpora	Main Road (Pulwama to Shadimarg) -upto 25 mtrs on either side	13.92	14.54	7.89	9.09	-	-
	do	do	Main Road (Pulwama to Shadimarg) -From 26 mtrs to 50 mtrs on either side	12.60	13.66	7.35	8.40	-	-
	do	do	Main Road (Pulwama to Shadimarg) -Above 50 mtrs on either side	12.08	13.13	7.09	8.14	7.38	8.85

	do	do	Inner Roads-upto 25 mtrs on either side	13.52	13.94	7.54	8.53	-	-
	do	do	Inner Roads-From 26 mtrs to 50 mtrs on either side	12.22	13.00	7.02	7.91	-	-
	do	do	Inner Roads-Above 50 mtrs on either side	11.70	12.80	6.76	7.78	6.55	7.70
114	do	Chandpora	Main Road (Gulshanabad to Kachipora)-upto 25 mtrs on either side	10.17	11.81	7.81	9.00	-	-
	do	do	Main Road (Gulshanabad to Kachipora)-From 26 mtrs to 50 mtrs on either side	9.88	11.55	7.59	8.74	-	-
	do	do	Main Road (Gulshanabad to Kachipora)-Above 50 mtrs on either side	9.62	11.44	7.39	8.53	7.20	7.81
	do	do	Inner Roads-upto 25 mtrs on either side	9.78	11.44	7.49	8.63	-	-
	do	do	Inner Roads-From 26 mtrs to 50 mtrs on either side	9.67	11.34	7.39	8.53	-	-
	do	do	Inner Roads-Above 50 mtrs on either side	9.47	11.13	7.28	8.32	6.76	7.28
115	do	Hardu Hanjan	Main Road (Pulwama to Shadimarg)-upto 25 mtrs on either side	10.17	11.81	7.81	9.00	-	-
	do	do	Main Road (Pulwama to Shadimarg)-From 26 mtrs to 50 mtrs on either side	9.88	11.55	7.59	8.74	-	-
	do	do	Main Road (Pulwama to Shadimarg)-Above 50 mtrs on either side	9.62	11.44	7.39	8.53	7.20	7.81
	do	do	Inner Roads-upto 25 mtrs on either side	9.78	11.44	7.49	8.63	-	-
	do	do	Inner Roads-From 26 mtrs to 50 mtrs on either side	9.67	11.34	7.39	8.53	-	-
	do	do	Inner Roads-Above 50 mtrs on either side	9.47	11.13	7.28	8.32	6.76	7.28
116	do	Kuchowpora	Main Road (NH 444)-upto 25 mtrs on either side	10.37	12.04	7.96	9.17	-	-
	do	do	Main Road (NH 444)-From 26 mtrs to 50 mtrs on either side	10.07	11.77	7.74	8.91	-	-
	do	do	Main Road (NH 444)-Above 50 mtrs on either side	9.81	11.67	7.53	8.70	-	-
	do	do	Inner Roads-upto 25 mtrs on either side	9.97	11.67	7.64	8.80	-	-
	do	do	Inner Roads-From 26 mtrs to 50 mtrs on either side	9.86	11.56	7.53	8.70	-	-
	do	do	Inner Roads-Above 50 mtrs on either side	9.65	11.35	7.42	8.48	-	-
117	do	Koonju	Main Road (Rajpora to Hawal)-upto 25 mtrs on either side	10.17	11.81	7.81	9.00	-	-
	do	do	Main Road (Rajpora to Hawal)-From 26 mtrs to 50 mtrs on either side	9.88	11.55	7.59	8.74	-	-
	do	do	Main Road (Rajpora to Hawal)-Above 50 mtrs on either side	9.62	11.44	7.39	8.53	-	-
	do	do	Inner Roads-upto 25 mtrs on either side	9.78	11.44	7.49	8.63	-	-

	do	do	Inner Roads-From 26 mtrs to 50 mtrs on either side	9.67	11.34	7.39	8.53	-	-
	do	do	Inner Roads-Above 50 mtrs on either side	9.47	11.13	7.28	8.32	-	-
118	do	Gaberpora	Main Road (NH 444)-upto 25 mtrs on either side	14.05	14.68	9.11	10.32	-	-
	do	do	Main Road (NH 444)-From 26 mtrs to 50 mtrs on either side	13.79	14.32	8.91	10.07	-	-
	do	do	Main Road (NH 444)-Above 50 mtrs on either side	13.52	14.05	8.70	9.81	8.48	9.11
	do	do	Inner Roads-upto 25 mtrs on either side	13.89	14.05	8.80	9.76	-	-
	do	do	Inner Roads-From 26 mtrs to 50 mtrs on either side	13.57	14.00	8.70	9.65	-	-
	do	do	Inner Roads-Above 50 mtrs on either side	13.26	13.89	8.59	9.54	8.32	8.75
119	do	Hawal	Main Road (NH 444)-upto 25 mtrs on either side	14.05	14.73	9.17	10.89	-	-
	do	do	Main Road (NH 444)-From 26 mtrs to 50 mtrs on either side	13.89	14.32	8.91	10.61	-	-
	do	do	Main Road (NH 444)-Above 50 mtrs on either side	13.68	14.05	8.80	10.07	8.59	9.17
	do	do	Inner Roads-upto 25 mtrs on either side	13.79	14.00	8.59	9.65	-	-
	do	do	Inner Roads-From 26 mtrs to 50 mtrs on either side	13.68	13.89	8.48	9.54	-	-
	do	do	Inner Roads-Above 50 mtrs on either side	13.47	13.68	8.38	9.33	8.38	8.80
120	do	Uzrampathri	Main Road (Nikas mai Rakh to Uthumulla)-upto 25 mtrs on either side	13.78	14.40	0.00	10.12	-	-
	do	do	Main Road (Nikas mai Rakh to Uthumulla)-From 26 mtrs to 50 mtrs on either side	13.52	13.94	0.00	9.88	-	-
	do	do	Main Road (Nikas mai Rakh to Uthumulla)-Above 50 mtrs on either side	13.11	13.73	0.00	9.47	-	-
	do	do	Inner Roads-upto 25 mtrs on either side	13.52	13.73	0.00	9.57	-	-
	do	do	Inner Roads-From 26 mtrs to 50 mtrs on either side	13.42	13.84	0.00	9.78	-	-
	do	do	Inner Roads-Above 50 mtrs on either side	12.48	13.42	0.00	9.15	-	-
121	do	Nikas Mai Rakh	Main Road (NH 444)-upto 25 mtrs on either side	14.05	14.68	9.11	10.32	-	-
	do	do	Main Road (NH 444)-From 26 mtrs to 50 mtrs on either side	13.79	14.32	8.91	10.07	-	-
	do	do	Main Road (NH 444)-Above 50 mtrs on either side	13.52	14.05	8.70	9.81	-	-
	do	do	Inner Roads-upto 25 mtrs on either side	13.89	14.05	8.80	9.76	-	-
	do	do	Inner Roads-From 26 mtrs to 50 mtrs on either side	13.57	14.00	8.70	9.65	-	-

	do	do	Inner Roads-Above 50 mtrs on either side	13.26	13.89	8.59	9.54	-	-
122	Bellow Dargund	Bellow Dargund	Main Road (Pulwama to Shadimarg)-upto 25 mtrs on either side	10.46	10.91	7.81	8.43	-	-
	do	do	Main Road (Pulwama to Shadimarg)-From 26 mtrs to 50 mtrs on either side	9.98	10.50	7.56	8.30	-	-
	do	do	Main Road (Pulwama to Shadimarg)-Above 50 mtrs on either side	9.87	10.19	7.35	7.98	-	-
	do	do	Inner Roads-upto 25 mtrs on either side	9.87	10.40	7.46	8.09	-	-
	do	do	Inner Roads-From 26 mtrs to 50 mtrs on either side	9.77	10.08	7.35	7.98	-	-
	do	do	Inner Roads-Above 50 mtrs on either side	9.56	9.77	7.04	7.67	-	-
123	do	Arabal	Main Road (NH 444)-upto 25 mtrs on either side	9.08	10.28	7.26	7.89	-	-
	do	do	Main Road (NH 444)-From 26 mtrs to 50 mtrs on either side	8.70	9.97	6.79	7.64	-	-
	do	do	Main Road (NH 444)-Above 50 mtrs on either side	8.48	9.65	6.47	7.42	-	-
	do	do	Inner Roads-upto 25 mtrs on either side	8.59	9.86	6.68	7.53	-	-
	do	do	Inner Roads-From 26 mtrs to 50 mtrs on either side	8.48	9.65	6.47	7.32	-	-
	do	do	Inner Roads-Above 50 mtrs on either side	8.27	9.44	6.26	7.21	-	-
124	do	Gulshanabad	Main Road (Pulwama to Drubgam)-upto 25 mtrs on either side	10.18	10.91	7.81	9.24	-	-
	do	do	Main Road (Pulwama to Drubgam)-From 26 mtrs to 50 mtrs on either side	9.77	10.61	7.46	8.82	-	-
	do	do	Main Road (Pulwama to Drubgam)-Above 50 mtrs on either side	9.45	10.40	7.25	8.61	-	-
	do	do	Inner Roads-upto 25 mtrs on either side	9.66	10.50	7.35	8.61	-	-
	do	do	Inner Roads-From 26 mtrs to 50 mtrs on either side	9.45	10.40	7.25	8.51	-	-
	do	do	Inner Roads-Above 50 mtrs on either side	9.35	10.19	7.04	8.30	-	-
125	do	Sonachakoo	Main Road (Gulshanabd to Kachipora)-upto 25 mtrs on either side	8.91	10.18	7.13	7.74	-	-
	do	do	Main Road (Gulshanabd to Kachipora)-From 26 mtrs to 50 mtrs on either side	8.61	9.98	6.88	7.35	-	-
	do	do	Main Road (Gulshanabd to Kachipora)-Above 50 mtrs on either side	8.40	9.77	6.62	7.14	-	-
	do	do	Inner Roads-upto 25 mtrs on either side	8.51	9.87	6.78	7.25	-	-
	do	do	Inner Roads-From 26 mtrs to 50 mtrs on either side	8.40	9.77	6.67	7.14	-	-
	do	do	Inner Roads-Above 50 mtrs on either side	8.19	9.56	6.41	6.93	-	-

126	do	Pachaar	Main Road (Pulwama to Drubgam)-upto 25 mtrs on either side	10.18	10.91	7.81	9.24	-	-
	do	do	Main Road (Pulwama to Drubgam)-From 26 mtrs to 50 mtrs on either side	9.77	10.61	7.46	8.82	-	-
	do	do	Main Road (Pulwama to Drubgam)-Above 50 mtrs on either side	9.45	10.40	7.25	8.61	-	-
	do	do	Inner Roads-upto 25 mtrs on either side	9.66	10.50	7.35	8.61	-	-
	do	do	Inner Roads-From 26 mtrs to 50 mtrs on either side	9.45	10.40	7.25	8.51	-	-
	do	do	Inner Roads-Above 50 mtrs on either side	9.35	10.19	7.04	8.30	-	-
127	do	Sontabugh	Main Road (Tiken to Putrigam) Pulwama-upto 25 mtrs on either side	8.82	10.08	7.06	7.67	-	-
	do	do	Main Road (Tiken to Putrigam) Pulwama-From 26 mtrs to 50 mtrs on either side	8.53	9.88	6.81	7.28	-	-
	do	do	Main Road (Tiken to Putrigam) Pulwama-Above 50 mtrs on either side	8.32	9.67	6.55	7.07	-	-
	do	do	Inner Roads-upto 25 mtrs on either side	8.43	9.78	6.71	7.18	-	-
	do	do	Inner Roads-From 26 mtrs to 50 mtrs on either side	8.32	9.67	6.61	7.07	-	-
	do	do	Inner Roads-Above 50 mtrs on either side	8.11	9.47	6.35	6.87	-	-
128	do	Sheikhaar	Main Road (Pulwama to Shadimarg)-upto 25 mtrs on either side	9.98	10.70	7.67	8.27	-	-
	do	do	Main Road (Pulwama to Shadimarg)-From 26 mtrs to 50 mtrs on either side	9.77	10.50	7.46	8.06	-	-
	do	do	Main Road (Pulwama to Shadimarg)-Above 50 mtrs on either side	9.56	10.29	7.28	7.85	-	-
	do	do	Inner Roads-upto 25 mtrs on either side	9.66	10.40	7.35	7.96	-	-
	do	do	Inner Roads-From 26 mtrs to 50 mtrs on either side	9.66	10.40	7.35	7.96	-	-
	do	do	Inner Roads-Above 50 mtrs on either side	9.46	10.18	7.18	7.75	-	-
129	do	Chanapora	Main Road (Bellow to Drubgam)-upto 25 mtrs on either side	8.82	9.98	7.06	7.67	-	-
	do	do	Main Road (Bellow to Drubgam)-From 26 mtrs to 50 mtrs on either side	8.61	9.77	6.86	7.46	-	-
	do	do	Main Road (Bellow to Drubgam)-Above 50 mtrs on either side	8.41	9.56	6.65	7.28	-	-
	do	do	Inner Roads-upto 25 mtrs on either side	8.51	9.46	6.54	7.18	-	-
	do	do	Inner Roads-From 26 mtrs to 50 mtrs on either side	8.46	9.61	6.70	7.30	-	-
	do	do	Inner Roads-Above 50 mtrs on either side	8.30	9.47	6.35	6.87	-	-

130	Arihal (Partially)	Sonasaamiloo	Main Road (Tiken to Arigam Chirath)-upto 25 mtrs on either side	10.78	11.58	7.06	8.82	-	-
	do	do	Main Road (Tiken to Arigam Chirath)-From 26 mtrs to 50 mtrs on either side	10.57	11.37	6.86	8.61	-	-
	do	do	Main Road (Tiken to Arigam Chirath)-Above 50 mtrs on either side	10.36	11.16	6.65	8.41	-	-
	do	do	Inner Roads-upto 25 mtrs on either side	10.47	11.27	6.75	8.51	-	-
	do	do	Inner Roads-From 26 mtrs to 50 mtrs on either side	10.40	11.21	6.70	8.46	-	-
	do	do	Inner Roads-Above 50 mtrs on either side	10.26	11.06	6.54	8.32	-	-
131	do	Arigam Chirat	Main Road (NH 444)-upto 25 mtrs on either side	14.05	14.68	9.11	10.32	-	-
	do	do	Main Road (NH 444)-From 26 mtrs to 50 mtrs on either side	13.84	14.47	8.90	10.11	-	-
	do	do	Main Road (NH 444)-Above 50 mtrs on either side	13.63	14.25	8.69	9.89	-	-
	do	do	Inner Roads-upto 25 mtrs on either side	13.73	14.36	8.79	10.00	-	-
	do	do	Inner Roads-From 26 mtrs to 50 mtrs on either side	13.68	14.31	8.74	9.95	-	-
	do	do	Inner Roads-Above 50 mtrs on either side	13.52	14.15	8.58	9.79	-	-
132	do	Uthmulla	Main Road (Hawal to Marhang)-upto 25 mtrs on either side	8.35	10.69	7.13	7.74	-	-
	do	do	Main Road (Hawal to Marhang)-From 26 mtrs to 50 mtrs on either side	8.14	10.48	6.92	7.53	-	-
	do	do	Main Road (Hawal to Marhang)-Above 50 mtrs on either side	7.93	10.27	6.71	7.28	-	-
	do	do	Inner Roads-upto 25 mtrs on either side	8.17	10.49	6.96	7.56	-	-
	do	do	Inner Roads-From 26 mtrs to 50 mtrs on either side	8.11	10.43	6.91	7.51	-	-
	do	do	Inner Roads-Above 50 mtrs on either side	7.75	10.07	6.54	7.11	-	-
133	do	Drach	Main Road (Nikas to Hawal via Drach)-upto 25 mtrs on either side	8.27	10.59	7.06	7.67	-	-
	do	do	Main Road (Nikas to Hawal via Drach)-From 26 mtrs to 50 mtrs on either side	8.06	10.38	6.86	7.46	-	-
	do	do	Main Road (Nikas to Hawal via Drach)-Above 50 mtrs on either side	7.85	10.17	6.65	7.21	-	-
	do	do	Inner Roads-upto 25 mtrs on either side	8.17	10.49	6.96	7.56	-	-
	do	do	Inner Roads-From 26 mtrs to 50 mtrs on either side	8.11	10.43	6.91	7.51	-	-
	do	do	Inner Roads-Above 50 mtrs on either side	7.75	10.07	6.54	7.11	-	-

134	do	Rakhi Chidren	MainRoad (Arihal to Lasipora)-upto 25 mtrs on either side	8.08	10.59	7.13	7.74	-	-
	do	do	MainRoad (Arihal to Lasipora)-From 26 mtrs to 50 mtrs on either side	7.88	10.38	6.92	6.49	-	-
	do	do	MainRoad (Arihal to Lasipora)-Above 50 mtrs on either side	7.67	10.17	6.71	7.32	-	-
	do	do	Inner Roads-upto 25 mtrs on either side	7.77	10.28	6.81	7.43	-	-
	do	do	Inner Roads-From 26 mtrs to 50 mtrs on either side	7.72	10.23	6.76	7.38	-	-
	do	do	Inner Roads-Above 50 mtrs on either side	7.56	10.07	6.61	7.24	-	-
135	Qasbayar	Qasbayar	Main Road (Shadimarg to CB Nath)-upto 25 mtrs on either side	13.66	14.26	10.07	10.69	7.13	5.57
	do	do	Main Road (Shadimarg to CB Nath)-From 26 mtrs to 50 mtrs on either side	13.45	14.05	9.86	10.48	6.92	5.36
	do	do	Main Road (Shadimarg to CB Nath)-Above 50 mtrs on either side	13.24	13.84	9.65	10.27	6.71	5.15
	do	do	Inner Roads-upto 25 mtrs on either side	13.34	13.95	9.76	10.38	6.82	5.25
	do	do	Inner Roads-From 26 mtrs to 50 mtrs on either side	13.29	13.90	9.71	10.33	6.76	5.20
	do	do	Inner Roads-Above 50 mtrs on either side	13.13	13.74	9.55	10.17	6.61	5.04
136	do	Achagoze	Main Road (Keller to Abhama)-upto 25 mtrs on either side	11.57	13.26	8.65	10.15	7.57	8.48
	do	do	Main Road (Keller to Abhama)-From 26 mtrs to 50 mtrs on either side	11.36	13.05	8.45	9.94	7.73	8.27
	do	do	Main Road (Keller to Abhama)-Above 50 mtrs on either side	11.20	12.85	8.24	9.74	7.16	8.11
	do	do	Inner Roads-upto 25 mtrs on either side	11.30	12.95	8.34	9.84	7.26	8.22
	do	do	Inner Roads-From 26 mtrs to 50 mtrs on either side	11.25	12.90	8.29	9.79	7.21	8.17
	do	do	Inner Roads-Above 50 mtrs on either side	11.10	12.74	8.14	9.63	7.06	8.00
137	do	Bamnoo	Main Road (Keller to Abhama)-upto 25 mtrs on either side	11.57	13.26	8.65	10.15	7.57	8.48
	do	do	Main Road (Keller to Abhama)-From 26 mtrs to 50 mtrs on either side	11.36	13.05	8.45	9.94	7.73	8.27
	do	do	Main Road (Keller to Abhama)-Above 50 mtrs on either side	11.20	12.85	8.24	9.74	7.16	8.11
	do	do	Inner Roads-upto 25 mtrs on either side	11.30	12.95	8.34	9.84	7.26	8.22
	do	do	Inner Roads-From 26 mtrs to 50 mtrs on either side	11.25	12.90	8.29	9.79	7.21	8.17
	do	do	Inner Roads-Above 50 mtrs on either side	11.10	12.74	8.14	9.63	7.06	8.00

138	do	Lassidaban	Main Road (CB Nath to Keller)-upto 25 mtrs on either side	11.15	11.73	8.65	9.74	7.57	8.12
	do	do	Main Road (CB Nath to Keller)-From 26 mtrs to 50 mtrs on either side	10.94	11.53	8.45	9.53	7.37	7.91
	do	do	Main Road (CB Nath to Keller)-Above 50 mtrs on either side	10.73	11.33	8.24	9.32	7.16	7.71
	do	do	Inner Roads-upto 25 mtrs on either side	10.84	11.42	8.34	9.43	7.26	7.81
	do	do	Inner Roads-From 26 mtrs to 50 mtrs on either side	10.79	11.37	8.29	9.37	7.21	7.76
	do	do	Inner Roads-Above 50 mtrs on either side	10.63	11.23	8.14	9.22	7.06	7.60
139	do	Kalampora	Main Road (Rajpora to Keller)-upto 25 mtrs on either side	13.39	13.99	9.88	10.49	7.00	5.46
	do	do	Main Road (Rajpora to Keller)-From 26 mtrs to 50 mtrs on either side	13.19	13.78	9.67	10.28	6.79	5.25
	do	do	Main Road (Rajpora to Keller)-Above 50 mtrs on either side	12.98	13.58	9.47	10.08	6.58	5.05
	do	do	Inner Roads-upto 25 mtrs on either side	13.08	13.68	9.57	10.18	6.69	5.15
	do	do	Inner Roads-From 26 mtrs to 50 mtrs on either side	13.03	13.63	9.52	10.13	6.63	5.10
	do	do	Inner Roads-Above 50 mtrs on either side	12.88	13.48	9.36	9.97	6.48	4.94
140	do	Dangerpora	Main Road (Rajpora to Shadimarg)-upto 25 mtrs on either side	13.39	13.99	9.88	10.49	7.00	5.46
	do	do	Main Road (Rajpora to Shadimarg)-From 26 mtrs to 50 mtrs on either side	13.19	13.78	9.67	10.28	6.79	5.25
	do	do	Main Road (Rajpora to Shadimarg)-Above 50 mtrs on either side	12.98	13.58	9.47	10.08	6.58	5.05
	do	do	Inner Roads-upto 25 mtrs on either side	13.08	13.68	9.57	10.18	6.69	5.15
	do	do	Inner Roads-From 26 mtrs to 50 mtrs on either side	13.03	13.63	9.52	10.13	6.63	5.10
	do	do	Inner Roads-Above 50 mtrs on either side	12.88	13.48	9.36	9.97	6.48	4.94
141	do	Yadder shopian	Main Road (Rajpora to shadimarg)-upto 25 mtrs on either side	13.39	13.99	9.88	10.49	7.00	5.46
	do	do	Main Road (Rajpora to shadimarg)-From 26 mtrs to 50 mtrs on either side	13.19	13.78	9.67	10.28	6.79	5.25
	do	do	Main Road (Rajpora to shadimarg)-Above 50 mtrs on either side	12.98	13.58	9.47	10.08	6.58	5.05
	do	do	Inner Roads-upto 25 mtrs on either side	13.08	13.68	9.57	10.18	6.69	5.15
	do	do	Inner Roads-From 26 mtrs to 50 mtrs on either side	13.03	13.63	9.52	10.13	6.63	5.10
	do	do	Inner Roads-Above 50 mtrs on either side	12.88	13.48	9.36	9.97	6.48	4.94

142	do	Avendgund	Main Road (Bellow to Drubgam)-upto 25 mtrs on either side	11.57	12.06	9.79	10.38	8.65	9.79
	do	do	Main Road (Bellow to Drubgam)-From 26 mtrs to 50 mtrs on either side	11.36	11.86	9.58	10.18	8.45	9.58
	do	do	Main Road (Bellow to Drubgam)-Above 50 mtrs on either side	11.16	11.65	9.37	9.97	8.24	9.37
	do	do	Inner Roads-upto 25 mtrs on either side	11.26	11.75	9.48	10.08	8.34	9.37
	do	do	Inner Roads-From 26 mtrs to 50 mtrs on either side	11.21	11.70	9.43	10.02	8.29	9.32
	do	do	Inner Roads-Above 50 mtrs on either side	11.05	11.55	9.27	9.87	8.14	9.27
143	Abhama	Abhama	Main Road (Achgoza to bagh) -upto 25 mtrs on either side	8.65	9.30	6.92	7.52	6.49	6.92
	do	do	Main Road (Achgoza to bagh) -From 26 mtrs to 50 mtrs on either side	8.45	9.10	6.72	7.31	6.28	6.72
	do	do	Main Road (Achgoza to bagh) -Above 50 mtrs on either side	8.24	8.89	6.51	7.11	6.08	6.51
	do	do	Inner Roads-upto 25 mtrs on either side	8.34	8.99	6.61	7.21	6.18	6.61
	do	do	Inner Roads-From 26 mtrs to 50 mtrs on either side	8.29	8.94	6.56	7.16	6.13	6.56
	do	do	Inner Roads-Above 50 mtrs on either side	8.14	8.79	6.41	7.01	5.98	6.41
144	do	Draklaran	Main Road (Achgoza to Bagh)-upto 25 mtrs on either side	8.65	9.30	6.92	7.52	6.49	6.92
	do	do	Main Road (Achgoza to Bagh)-From 26 mtrs to 50 mtrs on either side	8.45	9.10	6.72	7.31	6.28	6.72
	do	do	Main Road (Achgoza to Bagh)-Above 50 mtrs on either side	8.24	8.89	6.51	7.11	6.08	6.51
	do	do	Inner Roads-upto 25 mtrs on either side	8.34	8.99	6.61	7.21	6.18	6.61
	do	do	Inner Roads-From 26 mtrs to 50 mtrs on either side	8.29	8.94	6.56	7.16	6.13	6.56
	do	do	Inner Roads-Above 50 mtrs on either side	8.14	8.79	6.41	7.01	5.98	6.41
145	Khaigam	Khaigam	Main Road (Pakherpora to Sangarwani)-upto 25 mtrs on either side	8.65	9.30	6.92	7.52	6.49	6.92
	do	do	Main Road (Pakherpora to Sangarwani)-From 26 mtrs to 50 mtrs on either side	8.45	9.10	6.72	7.31	6.28	6.72
	do	do	Main Road (Pakherpora to Sangarwani)-Above 50 mtrs on either side	8.24	8.89	6.51	7.11	6.08	6.51
	do	do	Inner Roads-upto 25 mtrs on either side	8.34	8.99	6.61	7.21	6.18	6.61
	do	do	Inner Roads-From 26 mtrs to 50 mtrs on either side	8.29	8.94	6.56	7.16	6.13	6.56
	do	do	Inner Roads-Above 50 mtrs on either side	8.14	8.79	6.41	7.01	5.98	6.41

146	do	Bagh	Main Road (Abhama to Kaigham)-upto 25 mtrs on either side	6.92	7.52	5.41	6.33	4.33	4.66
	do	do	Main Road (Abhama to Kaigham)-From 26 mtrs to 50 mtrs on either side	6.72	7.31	5.20	6.12	4.12	4.45
	do	do	Main Road (Abhama to Kaigham)-Above 50 mtrs on either side	6.51	7.11	5.00	5.91	3.91	4.24
	do	do	Inner Roads-upto 25 mtrs on either side	6.61	7.21	5.10	6.02	4.02	4.35
	do	do	Inner Roads-From 26 mtrs to 50 mtrs on either side	6.56	7.16	5.05	5.96	3.97	4.30
	do	do	Inner Roads-Above 50 mtrs on either side	6.41	7.01	4.89	5.81	3.81	4.14
147	do	Sangerwani	Main Road (Khaigam to Abhama)-upto 25 mtrs on either side	8.65	9.30	6.92	7.52	6.49	6.92
	do	do	Main Road (Khaigam to Abhama)-From 26 mtrs to 50 mtrs on either side	8.45	9.10	6.72	7.31	6.28	6.72
	do	do	Main Road (Khaigam to Abhama)-Above 50 mtrs on either side	8.24	8.89	6.51	7.11	6.08	6.51
	do	do	Inner Roads-upto 25 mtrs on either side	8.34	8.99	6.61	7.21	6.18	6.61
	do	do	Inner Roads-From 26 mtrs to 50 mtrs on either side	8.29	8.94	6.56	7.16	6.13	6.56
	do	do	Inner Roads-Above 50 mtrs on either side	8.14	8.79	6.41	7.01	5.98	6.41
148	do	Kadipora	Main Road (Agar to Pakherpora)-upto 25 mtrs on either side	8.12	10.38	6.92	7.52	6.49	5.84
	do	do	Main Road (Agar to Pakherpora)-From 26 mtrs to 50 mtrs on either side	7.91	10.18	6.72	7.31	6.28	5.64
	do	do	Main Road (Agar to Pakherpora)-Above 50 mtrs on either side	7.71	9.97	6.51	7.11	6.08	5.43
	do	do	Inner Roads-upto 25 mtrs on either side	7.81	10.08	6.61	7.21	6.18	5.53
	do	do	Inner Roads-From 26 mtrs to 50 mtrs on either side	7.76	10.02	6.56	7.16	6.13	5.48
	do	do	Inner Roads-Above 50 mtrs on either side	7.60	10.08	6.41	7.01	5.98	5.33
149	Tujan	Tujan	Main Road (Rahmo to charar I Sharief) -upto 25 mtrs on either side	9.79	10.50	7.27	7.88	5.41	5.74
	do	do	Main Road (Rahmo to charar I Sharief)-From 26 mtrs to 50 mtrs on either side	9.58	10.30	7.07	7.67	5.20	5.53
	do	do	Main Road (Rahmo to charar I Sharief)-Above 50 mtrs on either side	9.37	10.10	6.88	7.47	5.00	5.33
	do	do	Inner Roads-upto 25 mtrs on either side	9.48	10.20	6.96	7.57	5.10	5.43
	do	do	Inner Roads-From 26 mtrs to 50 mtrs on either side	9.43	10.15	6.91	7.52	5.05	5.38
	do	do	Inner Roads-Above 50 mtrs on either side	9.27	9.99	6.78	7.37	4.89	5.22

150	do	Tehghar	Main Road (Rahmoo to Tujan)-upto 25 mtrs on either side	9.79	10.50	7.27	7.88	5.41	5.74
	do	do	Main Road (Rahmoo to Tujan)-From 26 mtrs to 50 mtrs on either side	9.58	10.30	7.07	7.67	5.20	5.53
	do	do	Main Road (Rahmoo to Tujan)-Above 50 mtrs on either side	9.37	10.10	6.88	7.47	5.00	5.33
	do	do	Inner Roads-upto 25 mtrs on either side	9.48	10.20	6.96	7.57	5.10	5.43
	do	do	Inner Roads-From 26 mtrs to 50 mtrs on either side	9.43	10.15	6.91	7.52	5.05	5.38
	do	do	Inner Roads-Above 50 mtrs on either side	9.27	9.99	6.78	7.37	4.89	5.22
151	do	Kamrazipora	Main Road (Rahmoo to Pakher pora)-upto 25 mtrs on either side	9.98	10.70	7.42	8.04	5.51	5.85
	do	do	Main Road (Rahmoo to Pakher pora)-From 26 mtrs to 50 mtrs on either side	9.77	10.50	7.21	7.83	5.30	5.64
	do	do	Main Road (Rahmoo to Pakher pora)-Above 50 mtrs on either side	9.56	10.29	7.02	7.62	5.09	5.43
	do	do	Inner Roads-upto 25 mtrs on either side	9.66	10.40	7.10	7.72	5.20	5.54
	do	do	Inner Roads-From 26 mtrs to 50 mtrs on either side	9.61	10.35	7.05	7.67	5.15	5.48
	do	do	Inner Roads-Above 50 mtrs on either side	9.45	10.19	6.91	7.51	4.99	5.33
152	do	Mirgund Thokerpora	Main Road (Rahmoo to Pakherpora)-upto 25 mtrs on either side	9.79	10.50	7.27	7.88	5.41	5.74
	do	do	Main Road (Rahmoo to Pakherpora)-From 26 mtrs to 50 mtrs on either side	9.58	10.30	7.07	7.67	5.20	5.53
	do	do	Main Road (Rahmoo to Pakherpora)-Above 50 mtrs on either side	9.37	10.10	6.88	7.47	5.00	5.33
	do	do	Inner Roads-upto 25 mtrs on either side	9.48	10.20	6.96	7.57	5.10	5.43
	do	do	Inner Roads-From 26 mtrs to 50 mtrs on either side	9.43	10.15	6.91	7.52	5.05	5.38
	do	do	Inner Roads-Above 50 mtrs on either side	9.27	9.99	6.78	7.37	4.89	5.22
153	do	Kanigam	Main Road (Agar to Kamrazipora)-upto 25 mtrs on either side	8.82	10.59	7.06	7.42	5.51	6.21
	do	do	Main Road (Agar to Kamrazipora)-From 26 mtrs to 50 mtrs on either side	8.61	10.38	6.85	7.21	5.30	6.00
	do	do	Main Road (Agar to Kamrazipora)-Above 50 mtrs on either side	8.40	10.17	6.64	7.00	5.09	5.79
	do	do	Inner Roads-upto 25 mtrs on either side	8.51	10.27	6.74	7.10	5.20	5.89
	do	do	Inner Roads-From 26 mtrs to 50 mtrs on either side	8.46	10.22	6.69	7.05	5.15	5.84
	do	do	Inner Roads-Above 50 mtrs on either side	8.35	10.27	6.53	6.89	4.99	5.68

154	Rahmoo	Rahmoo	Main Road (Newa to Pakherpora & Pulwama to Pakherpora)-upto 25 mtrs on either side	13.66	14.26	7.74	8.91	7.25	8.69
	do	do	Main Road (Newa to Pakherpora & Pulwama to Pakherpora)-From 26 mtrs to 50 mtrs on either side	13.45	14.05	7.53	8.70	7.04	8.48
	do	do	Main Road (Newa to Pakherpora & Pulwama to Pakherpora)-Above 50 mtrs on either side	13.24	13.84	7.32	8.49	6.83	8.27
	do	do	Inner Roads-upto 25 mtrs on either side	13.34	13.95	7.43	8.59	6.93	8.37
	do	do	Inner Roads-From 26 mtrs to 50 mtrs on either side	13.29	13.90	7.37	8.54	6.88	8.32
	do	do	Inner Roads-Above 50 mtrs on either side	13.13	13.74	7.22	8.38	6.72	8.16
155	Goosu	Goosu	Main Road (Newa to Rahmo)-upto 25 mtrs on either side	13.66	14.26	7.74	8.91	4.45	5.01
	do	do	Main Road (Newa to Rahmo)-From 26 mtrs to 50 mtrs on either side	13.45	14.05	7.53	8.70	4.24	4.80
	do	do	Main Road (Newa to Rahmo)-Above 50 mtrs on either side	13.24	13.84	7.32	8.49	4.03	4.59
	do	do	Inner Roads-upto 25 mtrs on either side	13.34	13.95	7.43	8.59	4.14	4.70
	do	do	Inner Roads-From 26 mtrs to 50 mtrs on either side	13.29	13.90	7.37	8.54	4.09	4.64
	do	do	Inner Roads-Above 50 mtrs on either side	13.13	13.74	7.22	8.38	3.93	4.49
156	do	Chewakalan	Main Road (Newa to Rahmo)-upto 25 mtrs on either side	13.39	13.99	7.59	8.74	4.37	4.91
	do	do	Main Road (Newa to Rahmo)-From 26 mtrs to 50 mtrs on either side	13.19	13.78	7.39	8.53	4.16	4.71
	do	do	Main Road (Newa to Rahmo)-Above 50 mtrs on either side	12.98	13.58	7.18	8.32	3.96	4.50
	do	do	Inner Roads-upto 25 mtrs on either side	13.08	13.68	7.28	8.43	4.06	4.60
	do	do	Inner Roads-From 26 mtrs to 50 mtrs on either side	13.03	13.63	7.23	8.38	4.01	4.55
	do	do	Inner Roads-Above 50 mtrs on either side	12.88	13.48	7.08	8.22	3.85	4.40
157	do	Frasipora	Main Road (Newa to Rahmo)-upto 25 mtrs on either side	13.39	13.99	7.59	8.74	4.37	4.91
	do	do	Main Road (Newa to Rahmo)-From 26 mtrs to 50 mtrs on either side	13.19	13.78	7.39	8.53	4.16	4.71
	do	do	Main Road (Newa to Rahmo)-Above 50 mtrs on either side	12.98	13.58	7.18	8.32	3.96	4.50
	do	do	Inner Roads-upto 25 mtrs on either side	13.08	13.68	7.28	8.43	4.06	4.60
	do	do	Inner Roads-From 26 mtrs to 50 mtrs on either side	13.03	13.63	7.23	8.38	4.01	4.55

	do	do	Inner Roads-Above 50 mtrs on either side	12.88	13.48	7.08	8.22	3.85	4.40
158	Drabgam	Drabgam Bala	Main Road (Bellow to Pakherpora & Shadimarg to Drubgam)-upto 25 mtrs on either side	13.66	14.26	10.07	10.69	5.57	7.13
	do	do	Main Road (Bellow to Pakherpora & Shadimarg to Drubgam)-From 26 mtrs to 50 mtrs on either side	13.45	14.05	9.87	10.48	5.35	6.92
	do	do	Main Road (Bellow to Pakherpora & Shadimarg to Drubgam)-Above 50 mtrs on either side	13.24	13.84	9.66	10.27	5.15	6.72
	do	do	Inner Roads-upto 25 mtrs on either side	13.34	13.95	9.76	10.38	5.25	6.82
	do	do	Inner Roads-From 26 mtrs to 50 mtrs on either side	13.29	13.90	9.71	10.33	5.20	6.77
	do	do	Inner Roads-Above 50 mtrs on either side	13.13	13.74	9.54	10.17	5.04	6.61
159	do	Drabgam Payeen	Main Road (Zagigam to CB Nath)-upto 25 mtrs on either side	12.25	13.66	10.07	10.39	5.57	7.13
	do	do	Main Road (Zagigam to CB Nath)-From 26 mtrs to 50 mtrs on either side	12.04	13.45	9.87	10.18	5.35	6.92
	do	do	Main Road (Zagigam to CB Nath)-Above 50 mtrs on either side	11.83	13.24	9.66	9.97	5.15	6.72
	do	do	Inner Roads-upto 25 mtrs on either side	11.93	13.34	9.76	10.07	5.25	6.82
	do	do	Inner Roads-From 26 mtrs to 50 mtrs on either side	11.88	13.29	9.71	10.02	5.20	6.77
	do	do	Inner Roads-Above 50 mtrs on either side	11.72	13.13	9.54	9.86	5.04	6.61
160	do	Sherbagh	Main Road (Zagigam to Drubgam)-upto 25 mtrs on either side	13.39	13.99	10.07	10.49	5.57	7.13
	do	do	Main Road (Zagigam to Drubgam)-From 26 mtrs to 50 mtrs on either side	13.19	13.78	9.87	10.28	5.35	6.92
	do	do	Main Road (Zagigam to Drubgam)-Above 50 mtrs on either side	12.98	13.58	9.66	10.08	5.15	6.72
	do	do	Inner Roads-upto 25 mtrs on either side	13.08	13.68	9.76	10.18	5.25	6.82
	do	do	Inner Roads-From 26 mtrs to 50 mtrs on either side	13.03	13.63	9.71	10.13	5.20	6.77
	do	do	Inner Roads-Above 50 mtrs on either side	12.88	13.48	9.54	10.17	5.04	6.61
161	do	C.B. Nath	Main Road (Drubgam to Keller)-upto 25 mtrs on either side	10.38	10.98	8.28	8.65	-	6.33
	do	do	Main Road (Drubgam to Keller)-From 26 mtrs to 50 mtrs on either side	10.18	10.78	-	8.45	-	6.12
	do	do	Main Road (Drubgam to Keller)-Above 50 mtrs on either side	9.97	10.57	-	8.24	-	5.91
	do	do	Inner Roads-upto 25 mtrs on either side	10.08	10.67	-	8.34	-	6.02

	do	do	Inner Roads-From 26 mtrs to 50 mtrs on either side	10.02	10.62	-	8.29	-	5.96
	do	do	Inner Roads-Above 50 mtrs on either side	9.87	10.47	-	8.14	-	5.81
162	do	Aglar	Main Road (Drubgam to Pakherpora)-upto 25 mtrs on either side	10.38	10.98	-	8.65	-	6.33
	do	do	Main Road (Drubgam to Pakherpora)-From 26 mtrs to 50 mtrs on either side	10.18	10.78	-	8.45	-	6.12
	do	do	Main Road (Drubgam to Pakherpora)-Above 50 mtrs on either side	9.97	10.57	-	8.24	-	5.91
	do	do	Inner Roads-upto 25 mtrs on either side	10.08	10.67	-	8.34	-	6.02
	do	do	Inner Roads-From 26 mtrs to 50 mtrs on either side	10.02	10.62	-	8.29	-	5.96
	do	do	Inner Roads-Above 50 mtrs on either side	9.87	10.47	-	8.14	-	5.81
163	do	Akhal	Main Road (Zagigam to Drubgam)-upto 25 mtrs on either side	13.26	13.86	-	10.38	-	-
	do	do	Main Road (Zagigam to Drubgam)-From 26 mtrs to 50 mtrs on either side	13.05	13.65	-	10.18	-	-
	do	do	Main Road (Zagigam to Drubgam)-Above 50 mtrs on either side	12.85	13.44	-	9.97	-	-
	do	do	Inner Roads-upto 25 mtrs on either side	12.95	13.55	-	10.08	-	-
	do	do	Inner Roads-From 26 mtrs to 50 mtrs on either side	12.90	13.50	-	10.02	-	-
	do	do	Inner Roads-Above 50 mtrs on either side	12.74	13.34	-	9.87	-	-
164	do	Kachipora	Main Road (Zagigam to Drubgam)-upto 25 mtrs on either side	13.52	14.13	-	10.59	-	-
	do	do	Main Road (Zagigam to Drubgam)-From 26 mtrs to 50 mtrs on either side	13.31	13.92	-	10.38	-	-
	do	do	Main Road (Zagigam to Drubgam)-Above 50 mtrs on either side	13.10	13.71	-	10.17	-	-
	do	do	Inner Roads-upto 25 mtrs on either side	13.20	13.81	-	10.27	-	-
	do	do	Inner Roads-From 26 mtrs to 50 mtrs on either side	13.15	13.76	-	10.22	-	-
	do	do	Inner Roads-Above 50 mtrs on either side	12.99	13.60	-	10.06	-	-
165	do	Zagigam	Main Road (Mitrigam to Drubgam)-upto 25 mtrs on either side	13.66	14.26	-	10.69	-	-
	do	do	Main Road (Mitrigam to Drubgam)-From 26 mtrs to 50 mtrs on either side	13.45	14.05	-	10.48	-	-
	do	do	Main Road (Mitrigam to Drubgam)-Above 50 mtrs on either side	13.24	13.84	-	10.27	-	-
	do	do	Inner Roads-upto 25 mtrs on either side	13.34	13.95	-	10.38	-	-

	do	do	Inner Roads-From 26 mtrs to 50 mtrs on either side	13.29	13.90	-	10.33	-	-
	do	do	Inner Roads-Above 50 mtrs on either side	13.13	13.74	-	10.17	-	-
166	do	Putrigam	Main Road (Bellow to Zagigam)-upto 25 mtrs on either side	13.52	14.13	-	10.59	-	-
	do	do	Main Road (Bellow to Zagigam)-From 26 mtrs to 50 mtrs on either side	13.32	13.92	-	10.38	-	-
	do	do	Main Road (Bellow to Zagigam)-Above 50 mtrs on either side	13.11	13.71	-	10.17	-	-
	do	do	Inner Roads-upto 25 mtrs on either side	13.21	13.82	-	10.28	-	-
	do	do	Inner Roads-From 26 mtrs to 50 mtrs on either side	13.16	13.76	-	10.23	-	-
	do	do	Inner Roads-Above 50 mtrs on either side	13.00	13.61	-	10.07	-	-
167	Tral-e-Bala	Tral-e-Bala	Nai Basti (A) Civil Lines	-	-	-	-	-	-
	do	do	Dhobi Mohalla	-	-	-	-	-	-
	do	do	Kantroo Mohala	-	-	-	-	-	-
	do	do	Janbaz Mohala	-	-	-	-	-	-
	do	do	Watal Mohalla	-	-	-	-	-	-
	do	do	Aara Mochi	-	-	-	-	-	-
	do	do	Kumar Mohalla	-	-	-	-	-	-
	do	do	Astan Mohalla	-	-	-	-	-	-
	do	do	Nai Basti (B) Civil Lines	-	-	-	-	-	-
	do	do	Hamami Mohala	-	-	-	-	-	-
	do	do	Kanil Pora	-	-	-	-	-	-
	do	do	Har Kar Mohala	-	-	-	-	-	-
	do	do	Mukdam Mohala	-	-	-	-	-	-
	do	do	Bun Mohala	-	-	-	-	-	-
	do	do	Kaboo Mohala	-	-	-	-	-	-
	do	do	Labroo Mohala	-	-	-	-	-	-
	do	do	Chan Mohala	-	-	-	-	-	-
	do	do	Dada Mohala	-	-	-	-	-	-
	do	do	Khachri Mohala	-	-	-	-	-	-
	do	do	Chadro Mohala	-	-	-	-	-	-
	do	do	Khari Mohala	-	-	-	-	-	-
	do	do	Main Market Road	-	-	-	-	-	-
	do	do	Degree College Road	-	-	13.36	16.70	13.36	16.70
	do	do	Bajwani/Pushard	-	-	11.13	13.36	11.13	13.36
	do	do	Nai Basti Dadsara Road	-	-	11.13	12.22	11.13	12.22

	do	do	Thanther Booni Link Road	-	-	13.36	16.70	13.36	16.70
	do	do	Sraie (Mohalla)	-	-	8.74	9.83	5.46	3.27
	do	do	Aadbal	-	-	8.74	9.83	5.46	3.27
	do	do	Har Kar Patah	-	-	11.13	11.67	5.46	3.27
	do	do	Rathsuna Khah	-	-	7.42	8.74	5.46	3.27
	do	do	Khuli Khah	-	-	7.42	8.74	5.46	3.27
168	Tral I Payeen	Tral I Payeen	Kandi Astan	-	-	-	-	-	-
	do	do	Parible	-	-	-	-	-	-
	do	do	Gulab Bagh	-	-	-	-	-	-
	do	do	Taj Mohalla	-	-	-	-	-	-
	do	do	Brantal	-	-	-	-	-	-
	do	do	Bagandar/Faqir/Panzinag/Shariefaba d	-	-	-	-	-	-
	do	do	Baba Reshi/Badroo/Sheilkh/Mir	-	-	-	-	-	-
	do	do	Chowkidar	-	-	-	-	-	-
	do	do	Reshi Mohalla	-	-	-	-	-	-
	do	do	Sofi Mohalla/Akhraj Pora	-	-	-	-	-	-
	do	do	Naik Mohalla/Naid/Kemmo Mohalla	-	-	-	-	-	-
	do	do	Bhat Mohalla/Kar/Kadi/Arm/Rather/Gada/K ousar bal	-	-	-	-	-	-
	do	do	Khar Pora	-	-	-	-	-	-
	do	do	Trag Mohalla	-	-	-	-	-	-
	do	do	Gun Kocho	-	-	-	-	-	-
	do	do	Kasho Mohala	-	-	-	-	-	-
	do	do	Kandar Mohalla	-	-	-	-	-	-
	do	do	Kharwali Mohalla	-	-	-	-	-	-
	do	do	Degree College Road	-	-	13.11	16.38	13.11	16.38
	do	do	Old Bus Stand Area	-	-	13.11	16.38	13.11	16.38
	do	do	Darul ul uloom area	-	-	13.11	16.38	13.11	16.38
	do	do	Wani Gam	-	-	13.11	16.38	13.11	16.38
	do	do	Tral Gamraj Road	-	-	13.11	16.38	13.11	15.91
	do	do	Thantree Bun Mohalla	-	-	14.20	17.53	14.20	17.53
	do	do	Chander Patte (Abi)	-	-	4.45	5.57	-	-
	do	do	Purnen	-	-	4.45	5.57	-	-
	do	do	Zaroodo	-	-	4.45	5.57	-	-
	do	do	Falcel	-	-	5.57	6.68	-	-
	do	do	Bren Kul	-	-	5.57	6.68	-	-
	do	do	Bule Khah	-	-	5.57	6.68	-	-
	do	do	Chek Numble	-	-	5.57	6.68	-	-
	do	do	Ganzul	-	-	5.57	6.68	-	-
	do	do	Khantur	-	-	5.57	6.68	-	-

	do	do	Grat bal	-	-	11.14	12.98	-	-
	do	do	Karwan	-	-	11.14	12.98	-	-
	do	do	Alweth	-	-	11.14	12.98	-	-
	do	do	Kijen	-	-	11.14	12.98	-	-
	do	do	Bajwani	-	-	13.11	12.02	6.68	4.49
	do	do	Bonidar	-	-	13.11	12.02	6.68	4.49
	do	do	Zuksadan	-	-	11.14	11.14	6.68	4.49
169	do	Arigam	Kumar	7.65	10.92	-	-	-	-
	do	do	Khanday	7.65	10.92	-	-	-	-
	do	do	Gasi	5.46	8.74	-	-	-	-
	do	do	Bun	5.46	8.74	-	-	-	-
	do	do	Buda	4.36	6.54	-	-	-	-
	do	do	Abi Land Awal	-	-	6.54	7.65	-	-
	do	do	Buli Khah	-	-	5.46	6.54	-	-
	do	do	Nawtang	-	-	6.54	5.46	-	-
	do	do	Wanbuta Bana Arbal	-	-	5.46	4.36	3.27	2.18
170	Pinglish	Pinglish	Naik Mohalla	7.65	-	-	-	-	-
	do	do	Astan Mohalla	7.65	-	-	-	-	-
	do	do	Khudpora Mohalla	5.46	-	-	-	-	-
	do	do	Mochi Mohalla	5.46	-	-	-	-	-
	do	do	Wani Mohalla	5.46	-	-	-	-	-
	do	do	Shikargah Road	9.83	10.92	-	-	7.65	8.74
	do	do	Rathsuna Road	8.74	9.83	-	-	7.65	8.74
	do	do	Nagwadi Road	8.74	9.83	-	8.74	8.74	8.74
	do	do	Nardan wochater	-	-	5.46	6.54	-	-
	do	do	Krendwan Kadlebal	-	-	5.46	5.46	-	-
	do	do	Bej Bare	-	-	6.54	5.46	-	-
	do	do	Goriwan	-	-	-	-	4.36	3.27
	do	do	Wani Wadar	-	-	-	-	4.36	3.27
	do	do	Laribal Wadar Check	-	-	-	-	2.18	2.60
	do	do	Rehman Dar/Hari Mohalla	7.28	-	-	-	6.24	7.28
	do	do	Pinglish Nageenpora Road	8.32	-	-	-	6.24	7.28
	do	do	Charibugh Kha	-	-	3.12	3.64	0.00	0.00
	do	do	Sikh check	-	-	0.00	0.00	2.12	2.60
	do	do	Pinglish Tral Hospital Link Road	8.32	-	6.24	7.28	0.00	0.00
	do	do	Away from Paths	-	-	2.12	2.60	2.12	2.60
171	do	Nageenpora	Main Road Pinglish Tral	10.92	16.39	8.74	9.83	7.65	7.65
	do	do	Inner Kochas	8.74	9.83	-	-	-	-
	do	do	Haffoo Khah on Paths	-	-	7.65	8.74	6.54	5.45
	do	do	Pinglish Khah on Paths	-	-	6.54	7.65	4.36	3.27
	do	do	Wadar on Paths	-	-	-	-	3.18	3.54
	do	do	Tral Haffoo Link Roads	7.28	-	5.20	6.24	-	-
	do	do	Pinglish Nageenpora Road	7.28	-	-	-	6.24	7.28

	do	do	Away from Paths	-	-	2.60	3.12	2.60	3.12
172	Rathsuna	Rathsuna	Naik/Ahanger Mohalla	9.83	14.20	-	-	-	6.54
	do	do	Bun Pora	9.83	14.20	-	-	-	-
	do	do	Har Pora	9.83	15.29	-	-	-	6.54
	do	do	Nai Basti	10.37	15.29	-	-	-	8.74
	do	do	Hajam Mohalla	9.83	14.20	-	-	-	-
	do	do	Mominabad	9.83	14.20	-	-	-	-
	do	do	Rathsuna Tral Road	9.83	15.29	-	-	-	-
	do	do	Saraw	-	-	6.54	-	-	-
	do	do	Aarbal/Wogen/Sakie Tang	-	-	6.54	7.65	-	-
173	do	Charibugh	Charibugh Khah	-	-	6.54	7.65	-	6.54
	do	do	Charibugh Main Village	9.83	14.20	-	-	-	-
	do	do	Charibugh Tral Road	9.83	14.20	-	-	-	-
	do	do	Charibugh towards Larbal Village	-	-	-	-	-	6.36
174	do	Larbal	Nai Basti Tral Road	10.92	14.20	-	-	-	7.65
	do	do	Har Pora	9.83	13.11	-	-	-	-
	do	do	Bon Pora	9.83	13.11	-	-	-	-
	do	do	Upper side Khar bagh	-	-	-	-	-	6.54
	do	do	Upper side village to Social Forestry Nursery	-	-	-	-	-	6.54
	do	do	Shikargah Bunglow Road	10.92	14.20	-	-	-	7.92
	do	do	Larbal Srav/Rathsuna Khiji	-	-	5.45	-	-	-
175	do	Kavil Shikargah	Nag Pora	9.83	14.20	-	-	-	-
	do	do	Khud Pora	9.83	14.20	-	-	-	-
	do	do	Nai Basti	10.92	14.20	-	-	-	8.18
	do	do	Wani Mohalla	9.83	14.20	-	-	-	-
	do	do	Rather Mohalla	9.83	14.20	-	-	-	-
	do	do	Tral Qovil Road	9.83	14.20	-	-	-	7.95
	do	do	Put Kha Qovil	-	-	-	6.54	-	-
	do	do	Gorwan Dar	-	-	-	-	-	6.83
	do	do	Gangwan	-	-	-	-	-	5.45
	do	do	Hapath Kul to Thakidar Bagh	-	-	-	-	-	7.65
	do	do	Boniwar to Reshi Kha	-	-	-	-	-	7.65
	do	do	Main Village to Roopendar	-	-	-	7.65	-	6.54
	do	do	Trag Bal Roopendar	-	-	-	-	-	4.89
176	Sherabad	Sherabad	Thokar Mohalla	10.04	13.11	5.45	6.00	3.37	3.48
	do	do	Mohand	9.28	11.47	5.45	6.00	3.37	3.48
	do	do	Yatoo	9.28	11.47	5.45	6.00	3.37	3.48
	do	do	Nai Basti	10.04	13.11	5.45	6.00	3.37	3.48
	do	do	Away from Roads	7.86	9.54	9.83	4.58	2.87	2.72
177	do	Gulab bagh	Rasarary Mohalla	7.86	10.04	4.46	5.02	3.27	3.27

	do	do	Kana Goam	5.67	6.54	4.46	5.02	3.27	3.27
	do	do	Loan Mohalla	7.86	8.95	4.46	5.02	3.27	3.27
	do	do	Hara Taki	8.18	9.93	4.46	5.02	3.27	3.27
	do	do	Bona Taki	8.18	9.93	4.46	5.02	3.27	3.27
	do	do	Away from Roads	5.79	7.86	3.38	4.58	2.38	2.38
178	do	Nowdal	Sheikh Mohalla	10.04	10.92	4.58	5.12	3.48	3.71
	do	do	Wani Mohalla	10.04	10.92	4.58	5.12	3.48	3.71
	do	do	Kirmani Mohalla	10.04	10.92	4.58	5.12	3.48	3.71
	do	do	Shah Mohalla	10.04	10.92	4.58	5.12	3.48	3.71
	do	do	Nowdal	10.04	10.92	4.58	5.12	3.48	3.71
	do	do	Monchi Mohalla	10.04	10.92	4.58	5.12	3.38	3.71
	do	do	Away from Roads	7.65	8.74	4.36	4.36	3.27	3.27
179	do	Nanner	Sikh Mohalla	6.76	8.95	4.58	4.58	3.48	3.48
	do	do	Mukhdam Mohalla	6.76	8.95	4.58	4.58	3.48	3.48
	do	do	Dangar Mohalla	6.76	8.95	4.58	4.58	3.48	3.48
	do	do	Tangpora Mohalla	6.76	8.95	4.58	4.58	3.48	3.48
	do	do	Wani Mohalla	6.76	8.95	4.58	4.58	3.48	3.48
	do	do	Away from Roads	5.79	7.09	3.82	3.61	2.28	2.83
180	do	Naibugh	Harapora	7.09	9.28	4.58	4.80	3.48	3.82
	do	do	Banapora	7.09	9.28	4.58	4.80	3.48	3.82
	do	do	Nai Basti	8.74	9.83	4.58	4.80	3.48	3.82
	do	do	Away from Roads	6.54	7.65	3.48	3.82	2.72	2.94
181	Lalpora	Lalpora	Bajwani	10.05	10.48	8.85	9.29	3.82	3.82
	do	do	Lalpora	6.77	9.29	6.89	6.77	4.58	4.58
	do	do	Dodmarg	5.68	4.71	2.29	2.29	2.28	2.29
	do	do	Nagpathri	4.58	3.48	2.29	2.29	2.28	2.29
	do	do	Ovarygund	5.46	4.89	3.48	3.48	3.27	3.27
	do	do	Kangaloor	6.00	4.37	3.82	3.82	2.83	2.83
182	Machama	Machama	Nagbal	3.83	4.92	2.74	2.74	2.57	2.57
	do	do	Brenpathri	2.74	3.83	2.32	2.32	2.32	2.32
	do	do	Bagander	4.92	6.05	3.83	3.83	2.78	2.32
	do	do	Zahrihar	2.78	3.83	2.78	2.78	2.32	2.32
	do	do	Machama	6.26	6.87	4.92	4.85	3.83	3.83
183	do	Shahpora	Shahpora	4.92	6.46	3.82	3.83	2.78	2.78
	do	do	Nag	4.92	8.03	4.92	4.92	3.83	3.83
184		Khasipora	Nahir Mohalla	6.00	7.09	3.27	3.27	3.27	3.27
	do	do	Wopar Mohalla	6.00	7.09	3.27	3.27	3.27	3.27
	do	do	Lone Mohalla	6.55	7.04	4.34	3.27	2.72	2.73
185	do	Chatrogam	Singh Mohalla	11.47	13.11	6.51	5.46	4.36	3.27

	do	do	Bajwani	10.38	10.93	5.56	4.37	4.36	4.37
	do	do	Sheikh Mohalla	7.65	6.55	4.34	3.27	3.27	3.27
	do	do	Paribal	8.74	9.83	7.58	5.46	4.36	3.82
186	do	Monghama	Dobiwan	9.29	10.38	5.50	4.89	3.27	3.27
	do	do	Singh Mohalla	8.19	9.29	4.44	3.82	3.82	3.27
	do	do	Maqdam Mohalla	6.55	7.65	4.44	3.82	3.82	3.27
187	Bathnoor	Bathnoor	Basme	4.89	5.46	2.18	2.18	1.63	1.64
	do	do	Nagda	3.82	4.37	3.89	2.73	2.18	1.64
	do	do	Khasra	2.73	3.82	3.28	2.18	2.18	1.11
	do	do	Bhatnoor	6.00	6.55	4.95	3.82	2.72	3.27
188	do	Karmulla	Karmulla	3.82	4.89	2.78	3.27	2.18	1.64
	do	do	Zampori Nagdi	3.27	3.82	2.18	2.18	1.63	1.11
	do	do	Khasid	2.73	3.27	2.22	3.27	1.63	1.11
189	do	Panner Jageer	Panner Jager	6.55	7.65	3.84	4.37	3.27	3.27
	do	do	Gujar	3.27	4.37	3.27	3.27	2.18	1.64
	do	do	Shia	5.46	4.89	3.23	2.73	2.18	2.18
190	Mandoora	Mandoora	Mandoora	7.98	6.89	4.58	4.04	3.48	2.39
	do	do	Bhat Mohalla	7.98	6.89	4.58	4.04	3.48	2.39
	do	do	Upper Mohalla	7.98	6.89	4.58	4.04	3.48	2.39
191	do	Chewa ullar	Chew Bala	7.98	6.89	4.58	4.04	3.48	2.39
	do	do	Chew Payeen	7.98	6.89	4.58	4.58	4.03	2.53
192	do	Nazneenpora	Nazneenpora	6.84	7.75	4.15	3.48	4.03	3.48
	do	do	Bun Mohalla	5.68	6.77	3.48	3.48	4.58	3.48
193	Diver	Diver	Main Road	21.85	24.04	10.93	13.11	-	-
	do	do	Inner Roads	10.93	13.11	4.37	8.74	3.27	7.65
	do	do	Inner Kocha	8.74	-	-	-	-	-
	do	do	Brantal Khah	-	-	5.46	6.55	4.36	2.18
	do	do	Kuchmullah Khah	-	-	4.37	5.46	3.27	2.18
	do	do	Chattroogam Khah	-	-	5.46	4.37	2.18	1.11
194	do	Kuchmulla	Main Road	21.85	22.95	6.55	8.74	-	-
	do	do	Inner Roads	13.11	19.67	4.37	6.55	3.27	5.46
	do	do	Batagund	-	-	4.37	5.46	3.27	2.18
	do	do	Nadar Khah	-	-	5.46	4.37	3.27	2.18
195	do	Gamraj	Main Roads	16.38	19.67	8.74	9.83	-	-
	do	do	Inner Roads	10.93	13.11	4.37	6.55	3.27	7.65
	do	do	Tral Payeen Khah	-	-	7.65	8.74	4.36	3.27
	do	do	Arigam Khah	-	-	6.55	7.65	5.45	3.27
	do	do	Batagund Khah	-	-	6.55	7.65	5.45	4.37
196	Gulshanpora	Gulshanpora	Mir Mohalla	4.58	4.58	2.37	1.25	1.24	1.82

	do	do	Parray Mohalla	4.58	4.58	2.37	1.25	1.24	1.82
	do	do	Kumar Mohalla	4.58	4.58	2.37	1.25	1.24	1.82
	do	do	Gujar Basti	1.64	1.64	1.25	0.73	0.73	0.73
197	do	Batagund	Mir Mohalla	5.57	5.57	3.38	2.83	2.28	1.30
	do	do	Sheikh Mohalla	5.57	5.57	3.38	2.83	2.28	1.30
	do	do	Waza Mohalla	5.57	5.57	3.38	2.83	2.28	1.30
	do	do	Chan Mohalla	5.57	5.57	3.38	2.83	2.28	1.30
	do	do	Dangar Mohalla	5.57	5.57	3.38	2.83	2.28	1.30
198	do	Guang	Mir Mohalla	3.43	3.69	2.98	1.92	2.28	1.30
	do	do	Khan Mohalla	3.43	3.69	2.98	1.95	2.28	1.30
	do	do	Resh Mohalla	3.43	3.69	2.98	1.95	2.29	1.30
199	Dadsara	Dadsara	Mir pora	13.27	16.50	8.85	11.06	-	-
	do	do	Rather Pora	8.85	14.36	6.66	8.99	-	-
	do	do	Badipora	11.91	16.50	8.85	11.09	-	-
	do	do	Tangpora	8.96	14.25	8.85	11.01	-	-
200	do	Amirabad	Loanpora	13.27	16.50	6.66	8.85	6.66	5.62
	do	do	Shalehpora	8.85	14.25	5.62	8.85	6.66	5.62
	do	do	Naikpora	8.85	14.25	5.62	8.89	6.66	5.62
201	Saimoh	Saimoh	Pamposh Colony	8.85	7.81	5.62	4.47	4.46	3.43
	do	do	Herpora	7.75	6.66	5.62	4.47	4.46	3.48
	do	do	Bunpora	7.75	6.66	5.62	4.47	4.46	4.47
202	do	Hurdumir	Bunmir	6.66	5.62	5.62	4.47	4.46	4.47
	do	do	Bunpora	7.75	6.66	5.62	4.47	4.46	4.47
	do	do	Harpora	6.66	5.62	5.62	4.47	4.46	4.47
	do	do	Gufhkaral	5.62	3.43	5.62	4.55	4.46	4.47
203	do	Sangrama	Sangrama	6.66	5.62	4.47	3.43	3.37	1.14
204		Amlar	Khandaypora	11.09	13.21	6.66	11.03	3.37	5.57
	do	do	Sheikhpora	8.90	11.03	5.57	11.01	3.37	5.57
	do	do	Kumar Mohalla	11.09	13.21	6.66	11.01	3.42	5.57
	do	do	Nowpora	11.09	13.21	6.66	11.01	3.42	5.57
205	do	Lariyar	Nai Basti Alaghan	11.09	13.21	6.66	8.85	-	-
	do	do	Kadipora Tulamud	7.75	8.85	3.43	4.47	-	-
	do	do	New Colony Dangipith	11.03	12.12	4.58	5.57	-	-
206	do	Buchoo	Kamla	5.62	3.43	-	8.85	3.48	6.66
	do	do	Buchoo Bala	6.66	4.47	-	11.03	4.46	6.66
	do	do	Bunpora	8.85	11.03	6.66	13.21	6.66	8.85
	do	do	Harpora	11.03	13.21	8.85	13.21	6.66	8.85
207	do	Batipora	Batipora	6.66	11.02	8.85	11.03	5.62	8.74
208	Chandrigam	Chandrigam	Rather Mohalla	17.48	19.77	9.99	9.94	7.75	8.85

	do	do	Ganie Mohalla	17.48	19.77	9.99	9.94	7.75	8.85
	do	do	Sheikh Mohalla	16.55	19.77	9.99	9.94	7.75	8.85
	do	do	Bunpora	15.40	19.77	9.99	9.94	7.75	8.85
209	do	Latgam	Khudpora	9.94	11.03	6.66	5.62	5.62	4.47
	do	do	Munzimpora	9.94	11.03	6.66	5.62	5.62	4.47
	do	do	Kalampora	9.94	11.03	6.66	5.62	5.62	4.47
	do	do	Peer Nad	8.85	9.89	5.62	3.43	4.46	2.29
	do	do	Factory Side	14.36	15.51	8.85	7.75	5.62	4.47
210	do	Baygund	Baygund	17.64	18.58	9.49	8.85	7.31	7.75
211	do	Aaligund	Aaligund	8.85	9.49	7.31	5.62	4.46	2.94
212	do	Bargam	Bargam	11.03	13.27	8.85	8.30	6.66	4.47
213	do	Donigund	Bunpora	8.90	9.94	6.66	7.75	4.46	3.38
	do	do	Harpora	8.90	9.94	6.66	7.75	4.46	3.38
214	Awantipora	Awantipora	Bohu,Thana Mohalla,Sheikh Mohalla,Dhobi Mohalla,Shah Mohalla,Hera Boh	-	-	14.14	16.16	13.13	15.15
	do	do	Iqbal Colony,Sheikh Mohala,Ahanger Mohalla,Naya Pattan,New Colony	-	-	14.14	16.16	13.13	15.15
	do	do	Herapora,Dar Mohalla,Mir Mohalla,Bhat Mohalla	-	-	14.14	16.16	13.13	15.15
	do	do	Mukdam Mohalla,Janglat Mandi,	-	-	14.14	16.16	13.13	15.15
	do	do	Kandizal	-	-	14.14	16.16	13.13	15.15
	do	do	Ghat Mohalla(Goor Mohalla,Mala Mohalla,Sofi Mohalla)	-	-	14.14	16.16	13.13	15.15
	do	do	Wani Mohalla,Kasab /Dar Mohalla,Bagaw Mohalla	-	-	14.14	16.16	13.13	15.15
	do	do	Kumar Mohalla(Bader,Kathroo,Kumar)	-	-	14.14	16.16	13.13	15.15
	do	do	Razbal to Qutub seer	-	-	14.14	16.16	13.13	15.15
	do	do	Qutamseer To Namblabal	-	-	14.14	16.16	13.13	15.15
	do	do	Noor Pora Nambal side	-	-	14.14	16.16	13.13	15.15
215	do	Rajpora Ullar	On the Roads	6.36	6.36	5.25	5.76	5.25	5.76
	do	do	Away from Road	5.86	6.31	4.49	5.05	4.49	5.05
216	do	Kanjinag	On the Roads	6.36	6.36	5.25	5.76	5.25	5.76
	do	do	Away from Road	5.86	5.86	4.49	5.05	4.49	5.05
217	Barsoo	Barsoo	On the Roads(within 50mtrsof old/new N/H on either sides)	12.12	12.63	9.49	10.61	9.49	10.61
	do	do	Away from Road(beyond 50mtrsof old/new H/W)	10.61	11.62	8.69	9.60	8.69	9.60
218	do	Jawbrara	On the Roads(within 50mtrsof old/new N/H on either sides)On the Roads	12.12	12.12	9.49	10.50	9.49	10.50
	do	do	Away from Road(beyond 50mtrsof old/new H/W)	10.61	11.82	8.69	9.60	8.69	9.60
219	Padgampora	Padgampora	On the Roads(within 50mtrsof old/new N/H on either sides)s	6.57	7.37	4.24	4.34	4.24	4.34

	do	do	Away from Road(beyond 50mts of old/new H/W)	6.01	6.57	3.69	3.79	3.69	3.79
220	do	Dangerpora	On the Roads(within 50mtrsof old/new N/H on either sides)e Roads	5.35	6.36	4.24	4.34	4.24	4.24
	do	do	Away from Road(beyond 50mts of old/new H/W)	4.95	5.86	3.69	3.79	3.69	3.79
221	do	Larkipora	On the Roads	6.57	7.27	4.24	4.34	4.24	4.34
	do	do	Away from Road	6.01	6.26	3.89	3.79	3.89	3.79
222	do	Aghanjinag	On the Roads	4.24	5.25	3.99	4.24	3.99	4.24
	do	do	Away from Road	3.79	4.85	3.38	3.69	3.38	3.69
223	do	Goripora	On the Roads(within 50mtrsof old/new N/H on either sides)	6.87	7.37	4.24	4.24	4.24	4.24
	do	do	Away from Road(beyond 50mts of old/new H/W)	6.21	6.57	3.69	3.79	3.69	3.79
224	do	Kanlibag	On the Roads	4.44	5.25	3.99	4.24	4.44	4.24
	do	do	Away from Road	3.99	4.34	3.18	3.79	2.93	3.38
225	do	Odhipora Chirat	On the Roads(within 50mtrsof old/new N/H on either sides)	7.88	8.99	4.44	4.75	4.44	4.75
	do	do	Away from Road(beyond 50mts of old/new H/W)	7.07	8.84	3.48	3.79	3.64	3.79
226	Malangpora	Malangpora	On the Roads	11.41	12.32	7.27	8.28	7.27	8.28
	do	do	Away from Road	11.11	12.12	7.07	8.08	7.07	8.08
227	do	Rakhe Watal Pora	On the Roads	-	-	4.24	4.34	4.24	4.34
	do	do	Away from Road	-	-	3.69	4.09	3.69	4.09
228	do	Karewa Rambirabad	On the Roads	-	-	4.24	4.34	4.24	4.34
	do	do	Away from Road	-	-	3.69	4.09	3.69	4.09
229	do	Awanpora	On the Roads	-	-	5.25	5.25	5.25	5.25
	do	do	Away from Road	-	-	4.75	5.05	4.75	5.05
230	Tokna	Tokna	On the Roads	5.05	5.35	5.05	4.44	5.05	4.44
	do	do	Away from Road	4.55	4.85	3.59	4.09	3.59	4.09
231	do	Gulzarpora	On the Roads	5.05	5.35	5.05	4.44	5.05	4.44
	do	do	Away from Road	4.55	4.85	3.59	4.09	3.59	4.09
232	do	Beigpora	On the Roads	5.05	5.35	5.05	4.44	5.05	4.44
	do	do	Away from Road	4.55	4.85	3.59	4.09	3.59	4.09
233	do	Shale Tokna	On the Roads	5.05	5.35	5.05	4.44	5.05	4.44
	do	do	Away from Road	4.55	4.85	3.59	4.09	3.59	4.09
234	Reshipora Ullar	Reshipora Ullar	On the Roads	5.25	5.45	4.24	4.44	4.24	4.44
	do	do	Away from Road	4.75	5.15	3.69	4.09	3.59	4.09
235	do	Nowgam Ullar	On the Roads	5.25	5.45	4.75	5.15	4.24	4.44
	do	do	Away from Road	4.75	5.15	4.24	4.44	3.59	4.09
236	do	Khandypora	On the Roads	5.25	5.45	4.75	5.15	4.24	4.44
	do	do	Away from Road	4.75	5.15	4.24	4.44	3.59	4.09
237	do	Renzipora	On the Roads	5.25	5.45	4.75	5.15	4.24	4.44

	do	do	Away from Road	4.75	5.15	4.24	4.44	3.59	4.09
238	do	Chakhar	On the Roads	5.25	5.45	4.75	5.15	4.24	4.44
	do	do	Away from Road	4.75	5.15	4.24	4.44	3.59	4.09
239	do	Kanipora Ullar	On the Roads	-	-	5.25	5.40	4.24	4.44
	do	do	Away from Road	-	-	4.75	5.15	3.59	4.09
240	Dogripora	Dogripora	On the Roads	5.30	5.50	4.24	4.44	4.19	4.44
	do	do	Away from Road	4.75	5.15	3.69	4.09	3.59	4.09
241	do	Kawni	On the Roads	5.30	5.50	4.24	4.44	4.24	4.44
	do	do	Away from Road	4.75	5.15	3.69	4.09	3.59	4.09
242	Noorpora	Noorpora	On the Roads(within 50mtrsof old/new N/H on either sides)	6.57	6.67	5.25	5.50	5.25	5.50
	do	do	Away from Road(beyond 50mts of old/new N/H)	5.91	6.01	4.75	5.05	4.75	5.05
243	Chersoo	Chersoo	On the Roads(within 50mtrsof old/new N/H on either sides)	6.57	6.67	5.25	5.45	5.25	5.45
	do	do	Away from Road(beyond 50mts of old/new N/H)	5.86	6.16	4.70	5.05	4.75	5.05
244	do	Sail	On the Roads	5.25	5.45	4.24	4.44	4.24	4.44
	do	do	Away from Road	4.65	5.15	3.59	4.04	3.59	4.09
245	K Koot	K Koot	On the Roads(within 50mtrsof old/new N/H on either sides)	9.60	10.05	5.15	5.45	5.15	5.50
	do	do	Away from Road(beyond 50mts of old/new H/W)	9.09	9.60	4.65	5.15	4.65	5.15
246	do	Merzapora	On the Roads(within 50mtrsof old/new N/H on either sides)	8.69	9.54	4.65	5.30	4.65	5.25
	do	do	Away from Road(beyond 50mts of old/new H/W)	8.08	9.09	3.89	4.75	3.89	4.75
247	do	Larmoh Awanpora	On the Roads	8.48	9.49	4.24	5.25	4.24	5.25
	do	do	Away from Road	8.08	9.09	3.89	4.75	3.89	4.75
248	do	Poshwan	On the Roads	5.25	5.25	4.24	4.24	5.25	4.24
	do	do	Away from Road	4.65	5.15	3.59	4.09	4.65	4.09
249	Hariparigam	Hariparigam	On the Roads	5.25	5.25	4.24	4.24	5.25	4.24
	do	do	Away from Road	4.65	5.15	3.59	4.09	4.65	4.09
250	do	Pratabpora	On the Roads	-	-	5.25	5.25	4.24	4.34
	do	do	Away from Road	-	-	4.85	5.15	3.59	4.09
251	Midoora	Midoora	On the Roads	5.25	5.25	5.25	4.44	4.34	4.44
	do	do	Away from Road	4.65	5.15	4.65	4.09	3.59	4.09
252	do	Khankah	On the Roads	6.26	6.26	5.25	5.45	5.25	5.45
	do	do	Away from Road	5.66	6.16	4.65	5.15	4.65	5.15
253	do	Gori Kadal	On the Roads	6.26	6.26	5.25	5.45	5.25	5.45
	do	do	Away from Road	5.66	6.16	4.65	5.15	4.65	5.15
254	do	Shahabad Bala	On the Roads	6.26	6.26	5.25	5.45	5.25	5.45

	do	do	Away from Road	5.66	6.16	4.65	5.15	4.65	5.15
255	do	Shahabad Payeen	On the Roads	6.26	6.26	5.25	5.45	5.25	5.45
	do	do	Away from Road	5.66	6.16	4.65	5.15	4.65	5.15
256	Panzgam	Panzgam	On the Roads	5.25	5.45	4.24	4.34	4.04	4.34
	do	do	Away from Road	4.75	5.15	3.69	4.09	3.59	4.09
257	Satoora	Nargistan	Nargistan Wantinad Road	2.96	-	-	-	2.39	2.66
258	do	Gutroo	Satoora Nargistan Road	2.96	-	2.45	2.50	2.34	2.55
259	do	Satoora	Satoora Hajin Road	4.31	4.31	2.96	3.12	2.50	2.71
	do	do	Satoora Nargistan Road	4.37	4.37	2.96	3.12	2.49	2.71
	do	do	Within Internal Roads	4.37	4.37	2.86	3.04	2.39	2.18
260	do	Hajin Nad	With In Village	1.90	-	-	-	2.22	2.22
261	do	Puranigam	With In Village	1.35	-	-	-	1.29	1.29
262	do	Gulistan	With In Village	1.87	-	-	-	1.67	1.87
263	Khanagund	Khanagund	Tral Satoora Road	4.52	4.79	3.37	3.59	2.18	2.38
	do	do	Link Road Sofigund Khanagund Road	3.90	2.13	3.07	3.23	2.18	2.39
264	do	Jawahirpora	Dar Ganie Gund Lam Road	3.78	4.04	2.60	2.91	2.50	2.61
	do	do	With In Village	3.64	2.53	2.02	2.12	1.52	1.92
265	do	Deedarpora	Aripal Deedarpora Road	2.71	-	2.39	2.61	1.19	1.19
	do	do	Within Village	2.18	-	2.08	2.18	1.87	1.92
266	Aripal	Aripal	Tral Satoora Road	4.63	4.84	2.96	3.23	2.18	2.39
	do	do	Aripal Lam Road	4.69	4.84	2.96	3.23	2.13	2.39
267	do	Dar Ganie Gund	Aripal Lam Road	3.74	4.32	2.93	3.23	2.13	2.68
	do	do	Within Village	4.11	4.32	2.96	3.23	1.20	1.30
268	do	Heevan	Aripal Deedarpora Road	3.90	4.22	2.49	3.12	2.19	2.68
269	do	Dharamgund	Tral Satoora Road	4.16	4.16	2.49	2.96	2.49	2.49
270	do	Pethgamgudpora	Tral Satoora Road	4.79	4.84	3.23	3.28	2.61	2.71
	do	do	Within Village	3.07	4.84	2.39	2.49	1.87	1.87
271	Syedabad	Syedabad	Tral Syedabad Road	4.42	4.42	3.33	3.54	2.50	2.50
	do	do	Internal Roads	4.32	4.37	3.33	3.54	2.50	2.50
272	do	Wagad	Tral Satoora Road	4.77	4.84	3.33	3.51	2.53	2.53
	do	do	Internal Roads	4.42	4.42	3.33	3.51	2.39	2.39
273	Lorrow	Lorrow	Tral Satoora Road	5.00	5.00	3.59	3.83	2.39	2.50
	do	do	Internal Roads	4.79	5.05	3.61	3.84	2.40	2.50
274	do	Seer	Tral Syedabad Road	4.26	4.42	3.59	3.79	2.40	2.88

275	do	Hundoora	Tral Satoora Road	5.00	-	3.59	3.82	2.40	2.50
	do	do	Internal Roads	4.48	-	2.97	3.38	2.19	2.19
276	Lurgam	Lurgam	Tral Satoora Road	5.35	5.35	3.90	4.11	2.61	2.93
	do	do	Lurgam Panzoo Road	4.94	5.07	3.90	4.16	2.73	2.81
277	do	Panzoo	Panzoo Monghama Road	4.80	5.04	3.90	4.16	2.61	2.93
278	do	Nader	Tral Satoora Road	5.41	5.41	3.90	4.16	2.61	2.93
	do	do	Internal Roads	5.07	4.95	2.61	4.06	2.61	2.71
279	Nehama	Nehama	Main road on either sides upto 300 mtrs	17.88	19.90	12.12	13.13	10.10	7.83
	do	do	Nehama-Pahroo road both sides upto 200 mtrs	17.88	19.90	11.11	12.12	8.59	7.07
	do	do	Nehama-khanda road both sides	15.66	18.18	11.11	11.62	8.08	6.82
	do	do	Bronth khah	-	-	9.60	9.80	7.07	6.06
	do	do	Railway side(baba khah)	-	-	8.08	8.59	7.58	6.57
280	do	Khadermoh	Two way- Pahroo road	-	22.22	13.64	-	10.10	9.85
	do	do	Main road both sides within 300 mtrs	18.18	20.20	12.63	13.64	11.62	10.61
	do	do	Railway track either side 200 mtrs	-	-	9.09	-	8.59	8.08
	do	do	Hangal khah and dalwoul khah	-	-	8.59	-	-	-
281	do	Marwal	Main road both sides 300 mtrs	18.18	20.20	12.63	13.13	11.82	11.11
	do	do	Railway track both sides 300 mtrs	-	-	10.10	-	9.60	-
	do	do	Along sather Nallah (khun)	-	-	7.78	-	7.27	-
2182	do	Kandizal	Both sides of National Highway-44 (300 mtrs)	25.25	30.30	13.13	12.12	12.63	11.62
	do	do	Road from two way to Kandizal village 200 mtrs both sides	20.20	27.27	12.12	11.11	11.87	11.11
	do	do	Sathal via bund	18.18	20.20	12.12	11.11	11.62	10.10
283	do	Loolipora	Main road both sides 300 mtrs	15.15	16.67	12.12	12.63	12.63	11.11
	do	do	Banagund khah	-	-	9.09	9.60	8.08	7.58
	do	do	Shal paet	-	16.16	12.32	12.63	11.62	11.62
284	Ratnipora	Ratnipora	Pahoo Ratnipora road including chininwari Mohala	12.63	13.64	7.07	7.58	6.57	6.97
	do	do	Ratnipora lajoorah road including peer mohallah	12.63	13.64	8.08	8.48	6.57	6.97
	do	do	Ratnipora Galbugh road including bonapora	11.62	12.02	7.07	7.58	6.36	6.57
	do	do	Ratnipora Goripora road including hajipora	11.41	11.72	7.07	7.58	6.36	6.57
	do	do	Ratnipora puchal road including kharbatpura	11.41	11.72	6.82	7.07	6.36	6.57
	do	do	Ratnipora Mirbagh road including astan mohalla	10.61	11.11	6.57	7.07	6.36	6.57

285	do	Mirbagh	Pahoo Ratnipora road including Mir Mohalla	12.63	13.64	6.57	7.07	6.97	6.57
	do	do	Ratnipora Pahoo to Mirbagh including Resh Mohalla	12.12	13.13	6.57	7.07	6.36	6.57
	do	do	Mirbagh etc.	12.12	13.13	6.57	7.07	6.36	6.57
286	do	Galbugh	Galbugh Ratnipora road	11.41	11.62	6.06	6.57	5.96	6.16
	do	do	Galbugh Mirbagh road	11.11	11.31	6.06	6.57	5.96	6.16
	do	do	Galbugh hanjipora road	10.61	11.01	6.06	6.57	5.56	6.06
287	Lelhar	Lelhara	New colony Lelhar	9.24	9.60	5.86	5.56	4.55	3.84
	do	do	Evergreen colony	9.09	8.84	5.05	5.15	3.79	3.54
	do	do	Old village side(all sides)	8.84	8.59	4.75	5.05	3.54	3.43
288	do	Hajibal	Main road both sides 300 mtrs	9.19	9.60	5.15	5.45	4.04	3.54
	do	do	Dar Mohalla	9.09	9.39	5.05	5.56	3.74	3.43
	do	do	Kuchay Mohalla	8.59	9.09	4.85	5.05	3.54	3.33
289	do	Banderpora chirat	Main road both sides 300mtrs	8.18	8.59	4.34	4.95	3.94	3.43
	do	do	New coloney banderpora	8.08	8.48	4.14	4.85	3.84	3.33
290	do	Reshipora chirat	Main road either sides 200mtrs	8.99	8.18	4.24	4.55	3.13	3.03
	do	do	Reshipora main village	8.08	7.83	4.24	4.39	3.03	2.83
291	do	Manviji	Main road both Sides 300 mtrs	9.60	8.99	5.35	5.96	4.04	3.54
	do	do	New colony	9.09	8.59	5.15	5.76	3.94	3.43
	do	do	New railway side both sides	8.89	8.48	5.05	5.56	3.84	3.33
292	Kakapora	Laribal	Main road (50m) both sides	9.34	8.38	7.27	7.78	6.26	6.77
	do	do	Link roads (50m) both sides	9.29	8.23	7.22	7.73	6.21	6.72
	do	do	All sides away from 50 m both sides	-	-	7.17	7.68	6.16	6.67
293	do	Qazigund	Main road upto 50 mtrs both sides	9.29	8.33	7.25	7.73	6.21	6.72
	do	do	Link roads upto 50 mtrs both sides	9.24	8.18	7.22	7.68	6.11	6.62
	do	do	All others sides	-	-	7.17	7.63	6.11	6.62
294	do	Larve	Main road upto 50 mtrs both sides	9.27	8.28	7.24	7.73	6.19	6.70
	do	do	Link roads upto 50 mtrs both sides	9.21	8.18	7.17	7.71	6.14	6.67
	do	do	All others sides main & link roads	-	-	7.15	7.68	6.09	6.60
295	do	Kakapora	Main road 300 mtrs both sides	13.64	15.66	12.32	14.24	10.30	7.98
	do	do	New colony side	13.13	15.45	12.12	14.14	10.10	7.58
	do	do	Away from main road qazipora	-	-	11.11	12.12	9.60	7.07
296	do	Oukhoo	Main road 300 mtrs both sides	11.11	13.03	9.60	11.01	7.98	7.07
	do	do	Shahtal side	11.01	12.63	9.09	10.61	7.58	6.82
	do	do	Gaed trag	-	-	8.59	10.10	7.58	6.57
297	do	Sarher gund	Main road 300 mtrs both sides	11.01	12.93	9.60	10.91	7.68	6.77
	do	do	Railway track both sides	-	-	9.09	10.61	7.58	6.57
	do	do	Khan	-	-	8.08	10.10	7.07	6.06
298	do	Mirpora	Tarbal/cheek/ railway line both sides	-	-	7.07	6.82	7.58	7.07
299	Pahoo	Pahoo	Main upto 200 mtrs road	10.30	12.32	6.87	7.88	4.75	5.15

	do	do	Link road upto 200 mtrs	9.09	10.10	4.04	5.05	3.03	4.04
	do	do	Other/rest	7.07	3.03	2.53	3.03	2.02	3.03
300	do	Badibagh	Main road upto 200 mtrs	9.29	11.31	4.75	5.76	4.14	4.65
	do	do	Link road upto 200 mtrs	7.07	9.09	3.03	4.04	3.03	3.54
	do	do	Other/rest	5.05	7.07	2.53	3.03	2.02	3.03
301	do	Kawosibagh	Main upto 200 mtrs road	9.29	11.31	5.15	5.76	4.65	5.15
	do	do	Link road upto 200 mtrs	4.04	5.05	3.54	4.04	2.53	3.03
	do	do	Other/rest	3.03	3.54	2.53	3.03	2.02	3.03
302	do	Takiya Saifullah	Main upto 200 mtrs road	9.29	11.31	5.15	5.76	4.65	5.15
	do	do	Link road upto 200 mtrs	4.04	5.05	3.54	4.04	2.53	3.03
	do	do	Other/rest	3.03	3.54	2.53	3.03	2.02	3.03
303	do	Dogham	Main upto 200 mtrs road	9.29	11.31	5.15	5.76	4.65	5.15
	do	do	Link road upto 200 mtrs	6.26	7.07	3.03	3.54	2.02	2.53
	do	do	Other/rest	4.04	4.55	1.01	1.52	1.01	1.52
304	do	Rakhi pahoo	Main upto 200 mtrs road	9.29	11.31	6.16	5.76	5.05	5.56
	do	do	Link road upto 200 mtrs	6.06	7.07	5.05	5.56	4.04	5.05
	do	do	Other/rest	3.03	4.04	2.53	2.53	2.02	2.53
305	do	Gundipora	Main upto 200 mtrs road	9.29	11.31	5.15	5.76	4.65	5.15
	do	do	Link road upto 200 mtrs	7.27	8.59	3.03	4.04	3.03	4.04
	do	do	Other/rest	4.04	5.05	2.53	3.54	2.02	4.04
306	do	Begumbagh	Main upto 200 mtrs road	9.29	11.31	5.56	5.76	4.55	4.55
	do	do	Link road upto 200 mtrs	7.07	9.09	5.05	5.15	3.03	3.54
	do	do	Other/rest	5.05	6.06	2.53	3.03	1.52	2.53
307	Hakripora	Hakripora	Main upto 200 mtrs road	11.01	13.03	9.60	10.00	6.36	6.97
	do	do	Hakripora to kowsibagh road	10.00	12.02	8.59	8.99	6.16	6.57
	do	do	Dangi road to bul bul nag	7.98	8.99	6.57	6.57	5.86	5.96
308	do	Pingalgam	Main upto 200 mtrs road including chandpora	11.01	13.13	9.60	10.00	6.36	6.87
	do	do	Hakripora to Pingalgam road	10.61	12.63	9.09	9.49	6.06	6.57
309	do	Katibugh	Main road katibugh both sides 200 mtrs	11.01	13.13	9.60	10.00	6.36	6.87
	do	do	Katibugh to wurwan	10.91	12.63	9.09	9.60	6.06	6.26
310	do	Kisrigam	Main road kisrigam both sides 200 mtrs	11.01	13.13	9.60	10.00	6.36	6.87
	do	do	Kisrigam to katibugh road	10.61	12.63	9.09	9.60	6.36	6.57
	do	do	Kisrigam to pingalgam	10.61	12.63	9.09	9.60	6.36	6.57
311	do	Gandibagh	Main road Gandibagh both sides 300 mtrs	11.01	13.13	9.60	10.00	6.36	6.87
	do	do	Gandibagh to Chand pora including tazhar	11.01	12.63	9.09	9.60	6.06	6.06
312	do	Naman	Main road Naman to begumbagh	11.01	13.13	9.60	10.00	6.36	6.87
	do	do	Naman to Pingalgam	11.01	13.13	9.60	10.00	6.36	6.87

313	do	Singo Narbal	Main road Singo Narbal both sides 200 mtrs	11.01	13.13	9.60	10.00	6.36	6.87
	do	do	Main road to bulbulnag	10.61	12.63	9.09	9.60	6.06	6.46
	do	do	Main road to Hakripora including dal	10.61	12.63	9.09	9.09	6.06	6.06
314	Trich	Trich	Main rode 300 mtrs both sides	11.21	13.23	6.26	7.98	5.25	6.26
	do	do	Link roads 100 mts both sides	11.11	12.12	6.06	7.58	5.05	6.06
	do	do	Away from link roads(village land)	10.61	11.62	5.56	7.07	4.55	5.56
315	do	Frestabagh	Main road 200 mtrs both sides	13.13	14.24	6.26	7.98	4.75	5.15
	do	do	Away from main road(village land all sides)	-	-	6.06	7.58	4.04	5.05
316	Litter	Litter Shister	Peerpora	5.98	6.50	4.20	4.62	3.15	3.35
	do	do	Pechlipora	5.98	6.50	4.20	4.62	3.15	3.35
	do	do	Gousia Colony	5.98	6.50	4.20	4.62	3.15	3.35
	do	do	Syedia Colony	5.98	6.50	4.20	4.62	3.15	3.35
	do	do	Bonapora	5.98	6.50	4.20	4.62	3.15	3.35
	do	do	Along Pulwama sangam road upto 300meters on both sides	6.09	6.72	4.40	4.83	3.35	3.57
	do	do	Rest of land in Litter Shister	5.72	6.30	4.09	4.46	2.89	3.09
317	do	Rakh Litter	Along Pulwama sangam road upto 300meters on both sides	4.68	5.57	4.16	4.42	2.93	3.03
	do	do	Rest of land in Rakh Litter	4.53	5.38	4.04	4.31	2.83	2.94
318	do	Zahid Bagh	Along the road in Zahid Bagh upto 300 meters	4.68	5.47	3.49	3.96	2.91	3.03
	do	do	Rest of Land In Zahid Bagh	4.53	5.35	3.42	3.86	2.83	2.94
319	do	Chakoora	Along Pulwama Sangam/Awantipora road upto 300 meters on both sides	4.64	5.45	3.46	3.93	2.89	3.01
	do	do	Rest of land in chakoora	4.49	5.30	3.40	3.86	2.80	2.97
320	do	Senzen	Along Tahab Chakoora road upto 300 meters on both sides	4.64	5.45	3.46	3.93	2.89	2.97
	do	do	Rest of land in Senzen	4.49	5.30	3.40	3.86	2.80	2.97
321	Ladermer	Ladermer	Along Chakoora Sangam road upto 300 meters on both sides	4.53	4.95	2.68	3.03	2.36	2.68
	do	do	Rest of Land in Ladermer	4.49	4.78	2.60	2.93	2.27	2.63
322	do	Braw Bandina	Along Sangam Dogripora upto 300 meters on both sides	4.53	4.95	2.68	3.03	2.36	2.68
	do	do	Rest of land in Braw Bandina	4.49	4.78	2.60	2.93	2.27	2.63
323	do	Graw Gund	Along Chakoora Sangam road upto 300 meters on both sides	4.53	4.95	2.68	3.03	2.36	2.68
	do	do	Rest of land in Graw Gund	4.49	4.78	2.60	2.93	2.27	2.63
324	do	Udipora	Along Awantipora Panzgam road upto 300 meters on both sides	4.52	4.94	2.68	3.03	2.37	2.68
	do	do	Rest of land in Udipora	4.38	4.78	2.60	2.93	2.27	2.68
325	Naina	Naina	Along Sangam Pulwama road upto 300 meters on both sides	4.58	4.99	2.71	3.07	2.36	2.70

	do	do	Rest of land in Naina	4.43	4.82	2.63	2.95	2.29	2.66
326	do	Batpora	Along Sangam Pulwama road upto 300 meters on both sides	4.58	4.99	2.71	3.07	2.36	2.70
	do	do	Rest of land in Batpora	4.43	4.82	2.63	2.95	2.29	2.66
327	do	Khellan Gund Musa	Along Chakoora Sangam road upto 300 meters on both sides	4.58	4.99	2.71	2.93	2.36	2.63
	do	do	Rest of land in Khellan Gund Musa	4.43	4.82	2.63	2.88	2.29	2.53
328	Palpora	Palpora	Palpora Tahab, Pulwama Road upto 300 meters on both sides	7.35	7.35	7.35	7.35	7.35	7.35
	do	do	Rest of land in Palpora	4.66	5.38	4.66	5.13	3.21	2.59
329	do	Shith Parraypora	Along Aramulla Shith Parraypora Road upto 300 meters	4.66	5.48	4.66	5.28	3.31	3.83
	do	do	Rest of land in Shith Parraypora	4.56	5.33	4.56	5.11	3.21	3.73
330	do	Wasoora	Along Tahab Pulwama Wasoora road upto 300 meters on both sides	7.35	7.35	7.35	7.35	7.35	7.35
	do	do	Rest of land in Wasoora	4.66	5.38	4.66	5.12	3.21	2.63
331	do	Yadder Shahoora	Along Tahab Pulwama Yadder road upto 300 meters on both sides	4.66	5.48	4.66	5.28	3.31	3.83
	do	do	Rest of land in Yadder Shahoora	4.56	5.32	4.56	5.11	3.21	3.73
332	do	Wahipora	Along Wahipora Tahab Pulwama road upto 300 meters on both sides	4.68	5.51	4.68	5.30	3.33	3.85
	do	do	Rest of land in Wahipora	4.58	5.35	4.58	5.14	3.22	3.75
333	do	Udoora Shahoora	Along the road upto 300 meters on both sides	4.79	5.72	4.52	5.11	3.22	3.74
	do	do	Rest of land in Udoora	4.68	5.58	4.46	4.99	3.12	3.68
334	Nowpora Payeen	Nowpora Payeen	Along Sangam Pulwama road upto 300 meters on both sides	4.81	5.75	4.60	5.17	3.23	3.76
	do	do	Rest of land in Nowpora Payeen	4.70	5.64	4.49	5.01	3.13	3.76
335	do	Nikloora	Along Litter Nikloora road upto 300 meters on both sides	4.78	5.72	4.58	5.14	3.22	3.74
	do	do	Rest of land in Nikloora	4.68	5.62	4.46	4.99	3.12	3.69
336	do	Nilooro Chowdhary Bgh	Along Sangam Pulwama road upto 300 meters on both sides	4.81	5.75	4.60	5.17	3.23	3.76
	do	do	Rest of Land in Nilooro Chowdhary Bagh	4.70	5.64	4.49	5.01	3.13	3.76
337	do	Hajidarpora	Along Sangam Pulwama road upto 300 meters on both sides	4.81	5.75	4.60	5.17	3.23	3.76
	do	do	Rest of land in Hajidarpora	4.70	5.64	4.49	5.01	3.13	3.76
338	do	Allaiepora	Along Sangam Pulwama road upto 300 meters on both sides	4.81	5.75	4.60	5.17	3.23	3.76
	do	do	Rest of land in Allaiepora	4.70	5.64	4.49	5.01	3.13	3.76
339	Achan	Achan	Along Achan Lassipora road upto 300 meters on both sides	4.83	5.72	4.57	5.14	3.25	3.78
	do	do	Rest of land in Achan	4.78	5.67	4.53	5.09	3.20	3.73
340	do	Gund Achan	Along Achan Lassipora road upto 300 meters on both sides	4.93	5.88	4.73	5.04	3.35	3.88
	do	do	Rest of land in Gund Achan	4.76	5.67	4.53	5.05	3.20	3.73

341	do	Petipora	Along Achan Lassipora road upto 300 meters on both sides	4.89	5.82	4.68	5.25	3.27	3.85
	do	do	Rest of land in Panjran	4.75	5.67	4.53	5.09	3.22	3.74
342	do	Panjran	Along Achan Lassipora road upto 300 meters on both sides	4.75	5.68	4.53	5.09	3.22	3.74
	do	do	Rest of land in Panjran	4.71	5.67	4.53	5.04	3.17	3.71
343	do	Tantraypora	Along Sangam Pulwama road upto 300 meters on both sides	4.89	5.82	4.68	5.25	3.27	3.85
	do	do	Rest of land in Tantraypora	4.68	5.67	4.53	5.09	3.22	3.74
344	do	Lassipora	Along Sangam Pulwama road upto 300 meters on both sides	6.36	6.89	4.67	4.50	3.49	3.87
	do	do	Rest of land in Lassipora	4.56	5.51	4.55	5.09	3.71	3.82
345	Chandgam Partly	Bathnoor	Along Aramulla road upto 300 meters on both sides	4.57	5.40	3.74	4.05	2.91	3.48
	do	do	Rest of land in Bathnoor	4.46	5.25	3.64	3.90	2.81	3.32
346	do	Aramulla	Along Sangam Pulwama road upto 300 meters on both sides	4.73	5.57	3.83	4.14	2.94	3.57
	do	do	Rest of land in Aramulla	4.58	5.40	3.73	3.99	2.89	3.41
347	do	Gadbough	Along Sangam Pulwama road upto 300 meters on both sides	4.78	5.72	4.58	5.14	3.22	3.79
	do	do	Rest of land in Gadbough	4.68	5.57	4.44	4.99	3.12	3.66

1. E.O M.C Pulwama

2. E.O M.C Pampore

3. E.O M.C Awantipora

4. E.O M.C Tral

5. E.O M.C Khrew

6. Tehsildar Pulwama

7. Tehsildar Pampore

8. Tehsildar Tral

9. Tehsildar Awantipora

10. Tehsildar Rajpore

11. Tehsildar Kakapora

12. Tehsildar Sakapora-Litter

13. Tehsildar Arupal

14. D.P.O

15. D.F.O

16. G.M. DIC

17. S.E PWD

18. Addl D.C. Awantipora

19. Addl. D.C. Tral

20. Addl. D.C. Pulwama

21. District Registrar

DISTRICT COLLECTOR
PULWAMA